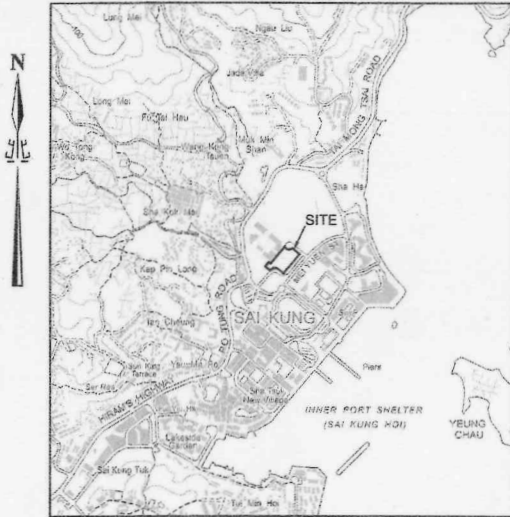
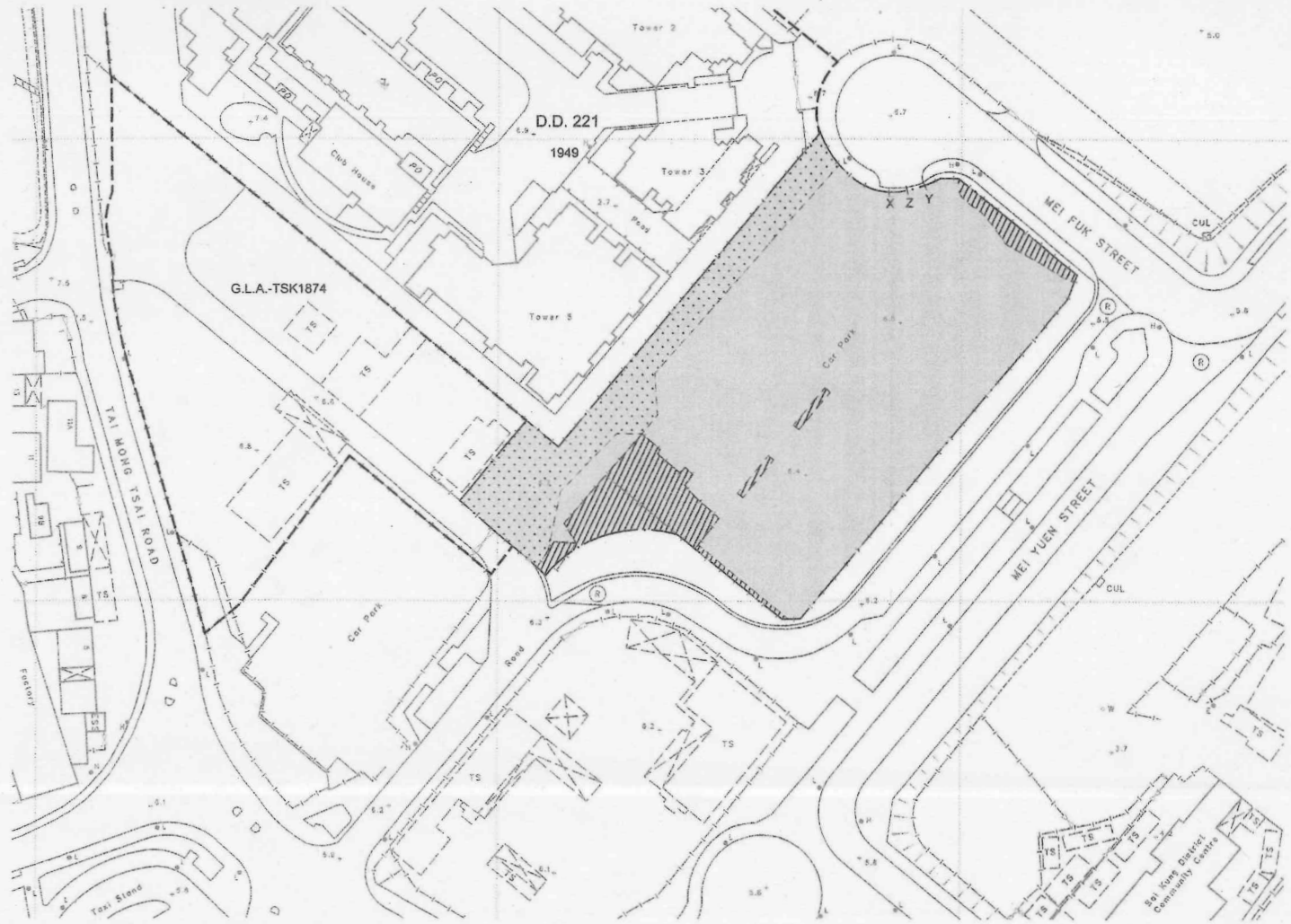


LOCATION

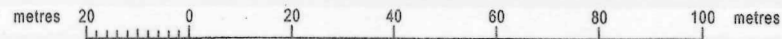


SCALE 1:20 000



COLOURED PINK, PINK HATCHED BLACK AND PINK STIPPLED BLACK AREA 6 650 SQUARE METRES (ABOUT)

SCALE 1:1 000



DRAFT

FOR IDENTIFICATION PURPOSES ONLY

District Lands Office, Sai Kung
Lands Department

Plan Prepared by District Survey Office, Sai Kung

© Copyright reserved - Hong Kong SAR Government

SHORT TERM TENANCY No. STTSK0359

File No. L/M(1) TO DLO/SK SX5777

Survey Sheet No. 8-SW-11B

Layout Plan No. -----

Reference Plan No. -----

PLAN No. SKM10445