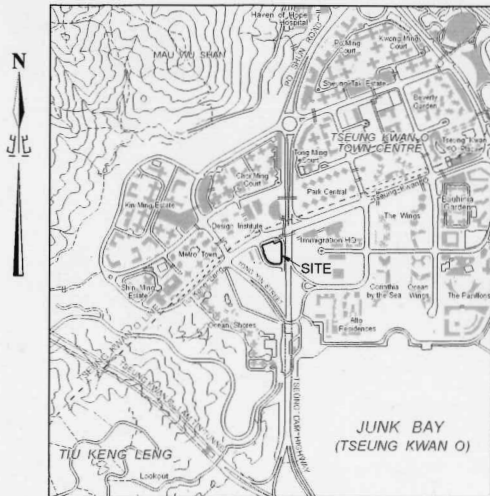
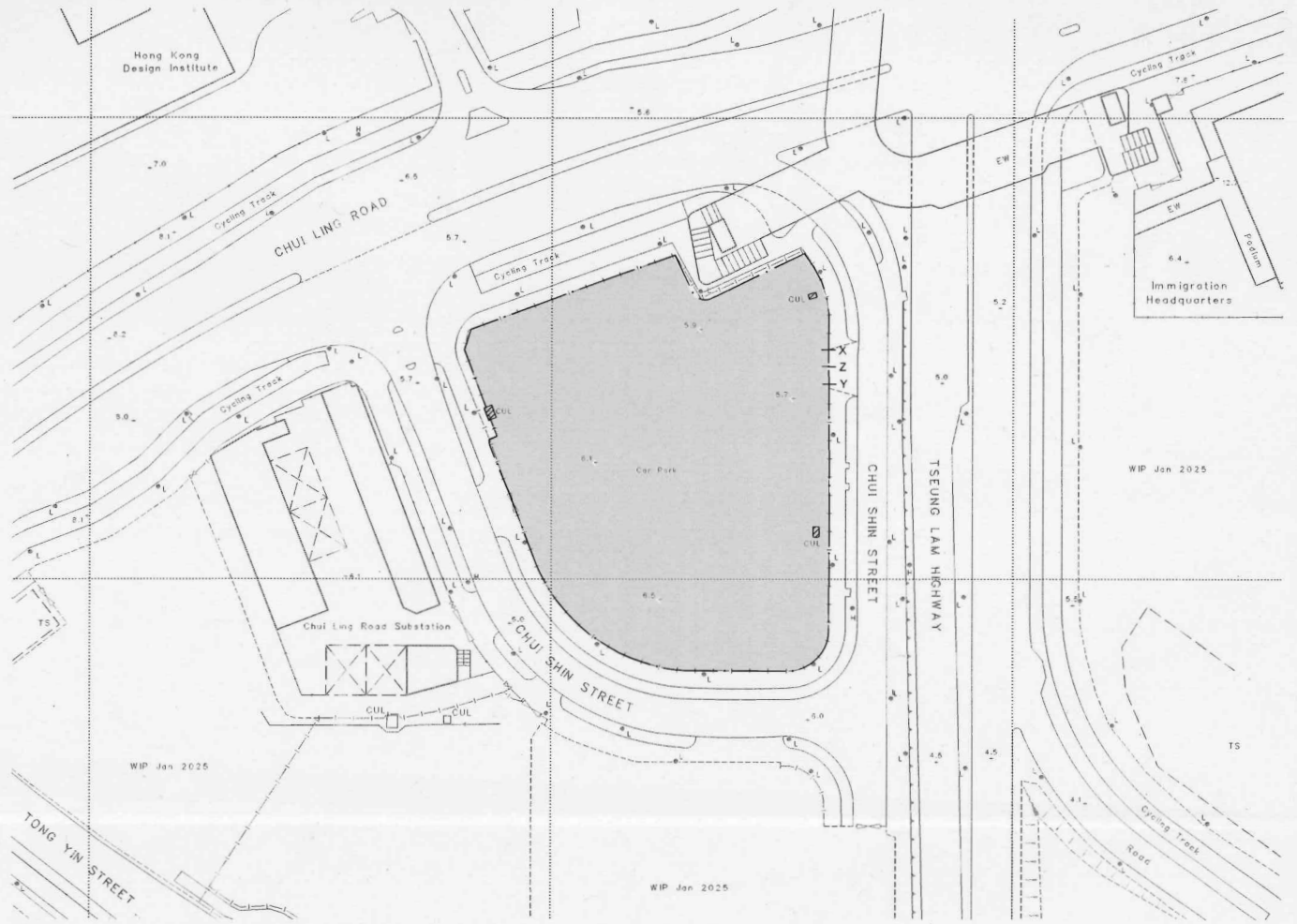


LOCATION

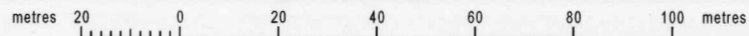


SCALE 1:20 000



COLOURED PINK AND PINK HATCHED BLACK AREA 5 620 SQUARE METRES (ABOUT)

SCALE 1:1 000



DRAFT

FOR IDENTIFICATION PURPOSES ONLY

District Lands Office, Sai Kung
Lands Department

Plan Prepared by District Survey Office, Sai Kung

© Copyright reserved - Hong Kong SAR Government

SHORT TERM TENANCY No. STTSK0348

File No. L/M(1) TO DLO/SK SX5761

Survey Sheet No. 11-NE-25D

Layout Plan No.

Reference Plan No.

PLAN No. SKM10426

Date : 26/02/2025