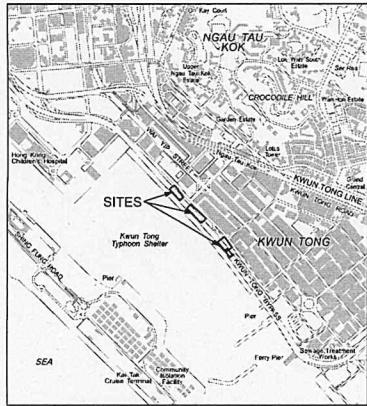
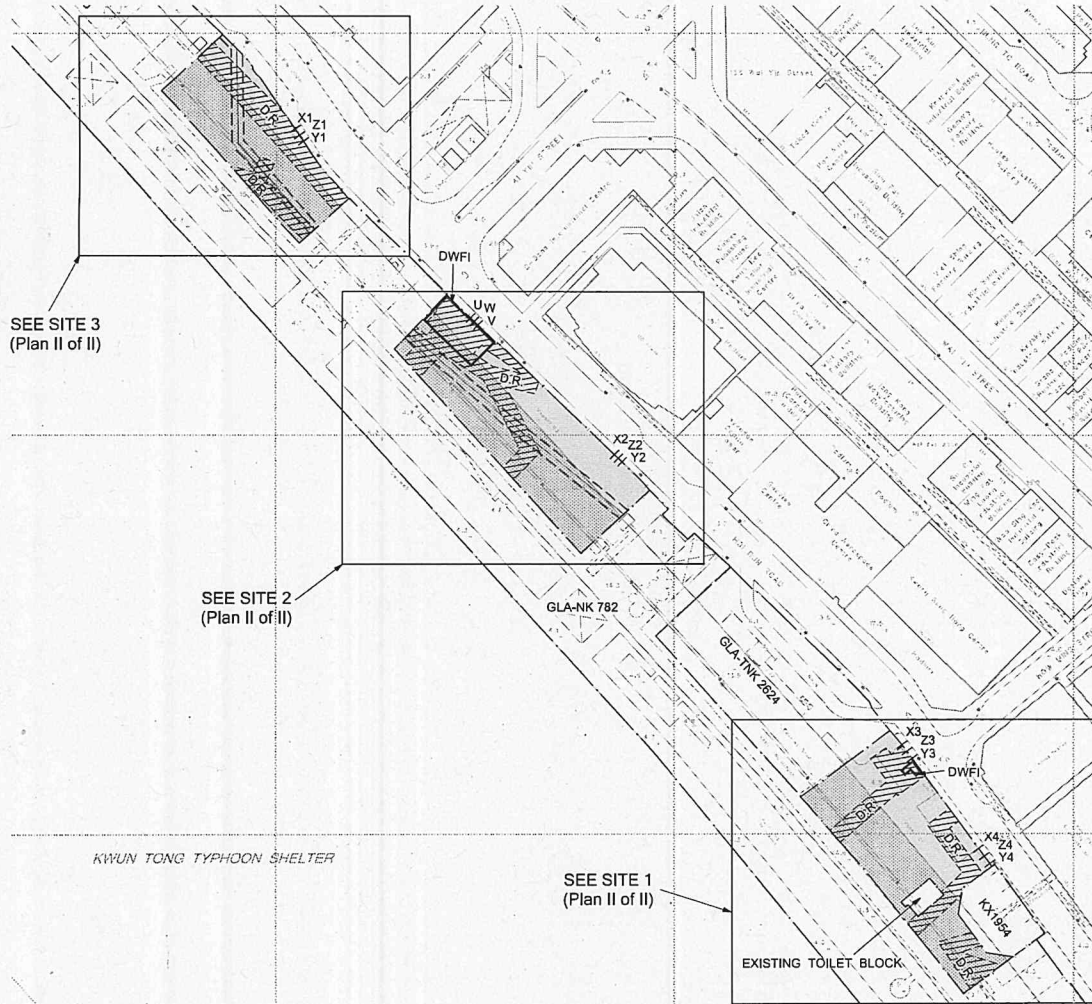


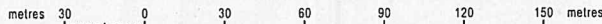
LOCATION



SCALE 1:20 000



COLOURED PINK, PINK HATCHED BLACK, PINK STIPPLED BLACK AND PINK HATCHED BLACK STIPPLED BLACK AREAS 8 570 SQUARE METRES (ABOUT)
SCALE 1:1 500



DRAFT

DISTRICT LANDS OFFICE
KOWLOON EAST
LANDS DEPARTMENT



Signature of the Tenant / Execution by
the Tenant in the case of a limited company

Witness to the signature of /
execution by the Tenant

District Lands Officer, Kowloon East

Witness to the signature of
District Lands Officer, Kowloon East

Dated this ____ day of ____ 20__

FOR IDENTIFICATION PURPOSES ONLY

District Lands Office, Kowloon East
Lands Department

Plan Prepared by District Survey Office, Kowloon

© Copyright reserved - Hong Kong SAR Government

TENANCY AGREEMENT No. STTKE0063

File No. DSO/K W301/2/5, KE STTKE0063(A)
Survey Sheet No. 11-NE-17D, 18C, 22B, 23A
Layout Plan No. ---
Reference Plan No. CAD layout of FF0123.dwg, FF0123 plan_20240604.dwg
HB001-3_Hoi Bun Road.pdf
PLAN No. KM11189(Plan I of II)

Date: 02/09/2024