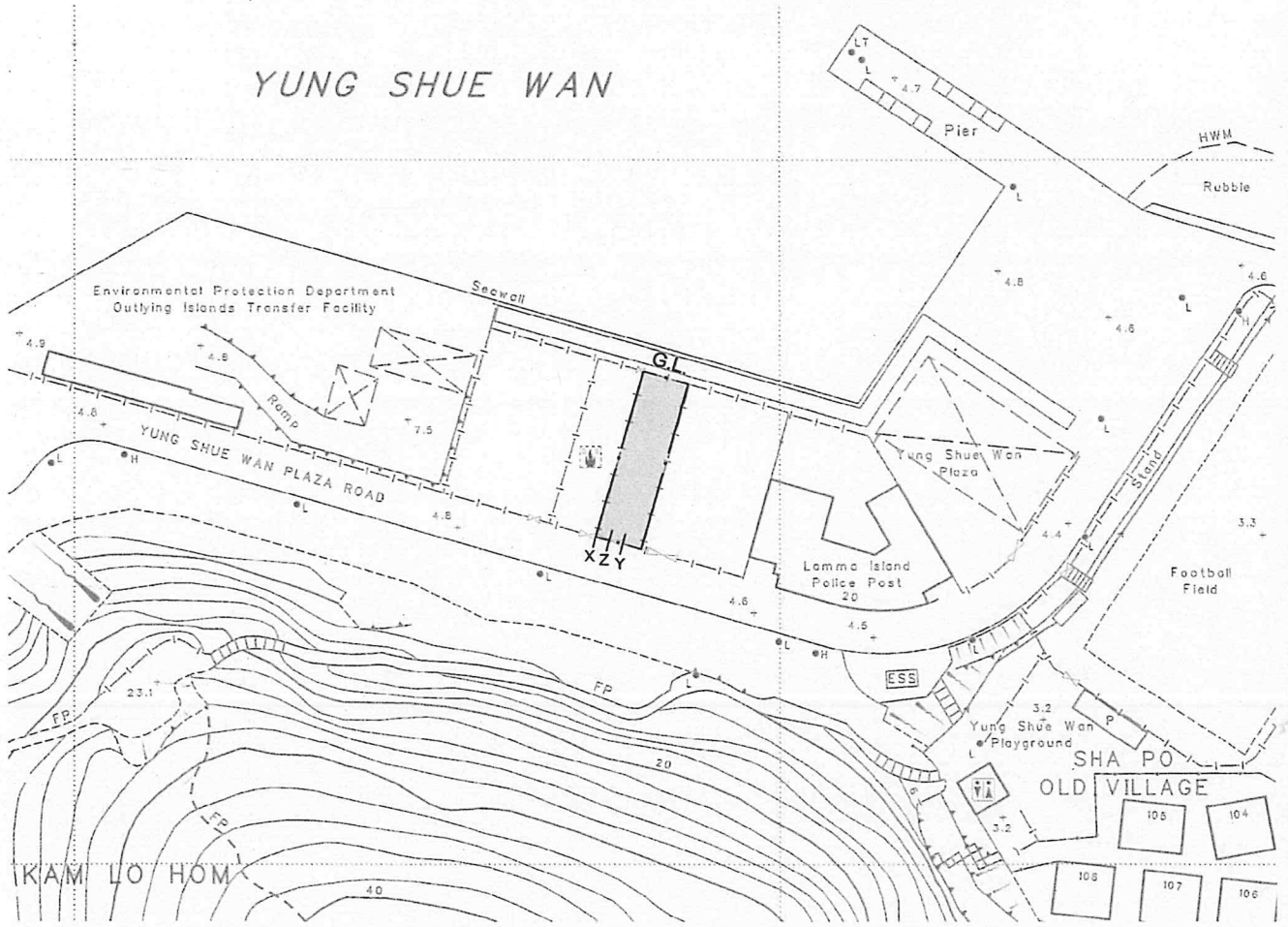
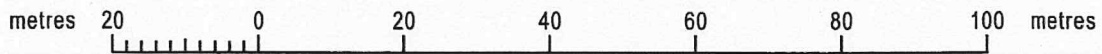


**SHORT TERM TENANCY No. STTIS0171**  
**DEMARCATION DISTRICT No. 3 LAMMA ISLAND**

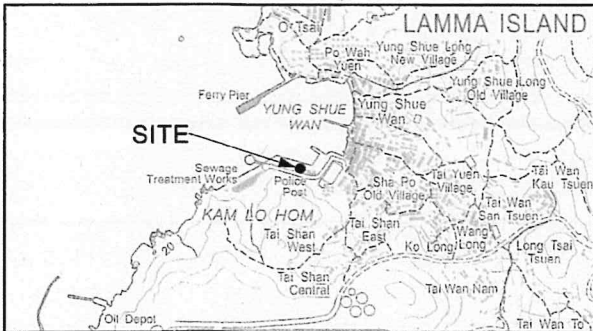


COLOURED PINK AREA 162 SQUARE METRES (ABOUT)

SCALE 1:1 000



**LOCATION**



SCALE 1:20 000

**TENANCY AGREEMENT REFERS**

POINTS X Y Z

**DRAFT**

**FOR IDENTIFICATION PURPOSES ONLY**



District Lands Office, Islands  
Lands Department

Plan Prepared by District Survey Office, Islands

© Copyright reserved - Hong Kong SAR Government

File No. L/M(1) to LD DLO/IS CX2884 & LD DLO/IS W3080

Survey Sheet No. 14-NE-15B

Layout Plan No. -----

Reference Plan No. -----

**PLAN No. ISM3121b**

Date : 29/11/2024