


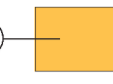

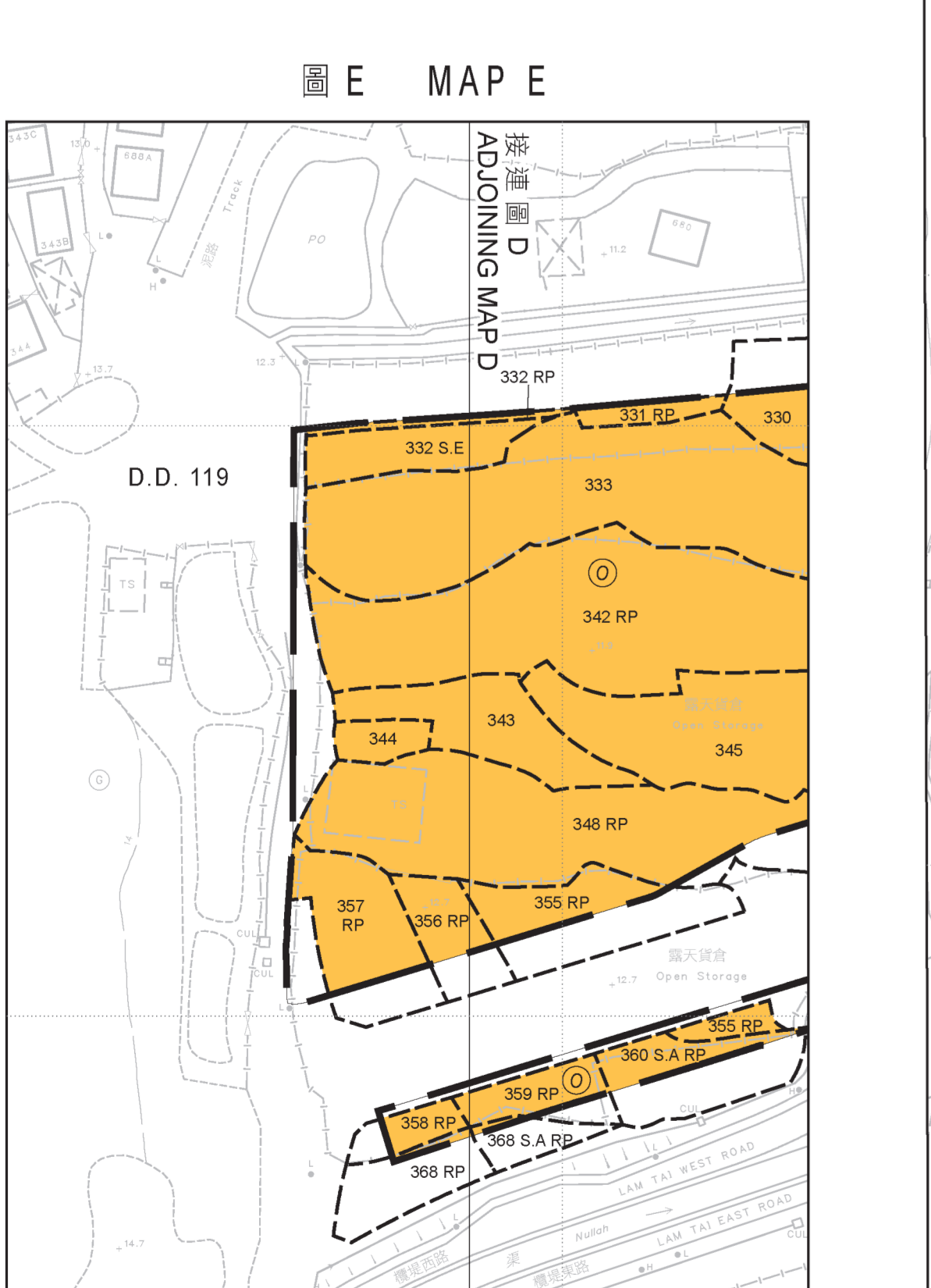
- 圖例 LEGEND**
-  復地/清拆界限  
RESUMPTION / CLEARANCE LIMIT
  -  預予收回的土地  
LAND TO BE RESUMED
  -  地段界線  
LOT BOUNDARY
  - D.D. 丈量約份  
DEMARCATION DISTRICT
  - RP 剩餘  
REMAINING PORTION
  - S 分段  
SECTION
  - SS 小分段  
SUBSECTION
  - ..... 丈量約份界線  
DEMARCATION DISTRICT BOUNDARY
  - ◎ 橙色  
COLOURED ORANGE

圖 D MAP D



比例尺 SCALE 1:1000  
 北 0 20 40 60 80 100 米  
 metres 20 0 20 40 60 80 100 metres

FOR RESUMPTION AREA SCHEDULE, PLEASE REFER TO SHEET 4

只作識別用 FOR IDENTIFICATION PURPOSES ONLY

已簽署 Signed  
 (謝芳嫻女士 Ms. Vivianne TSE)  
 總產業測量師/新發展區 Chief Estate Surveyor / New Development Area  
 日期 Date 14/01/2025

收地圖則  
 收回土地條例 (第124章)  
 收回土地以進行元朗南第二期發展 (第一批)

RESUMPTION PLAN  
 LANDS RESUMPTION ORDINANCE (CHAPTER 124)  
 RESUMPTION OF LAND FOR YUEN LONG SOUTH DEVELOPMENT - SECOND PHASE DEVELOPMENT (FIRST BATCH)

檔案編號 File No. LD NDA/YLS/PLAN/4, LD DSO/YL/13/157/2  
 測量圖編號 Survey Sheet No. 6-NW-14C, 14D, 19A, 19B, 19C & 19D  
 參考圖編號 Reference Plan No. 60630968/A10/180A, 181, 182, 183, 184A, 185A, 186, 187, 188, 189A, 190, 191, 192A, 193A, 194A, 195, 196A & 197 (土木工程師學會 CEDO)  
 圖則編號 PLAN No. YLM11535 (第三張 共四張 SHEET 3 OF 4)