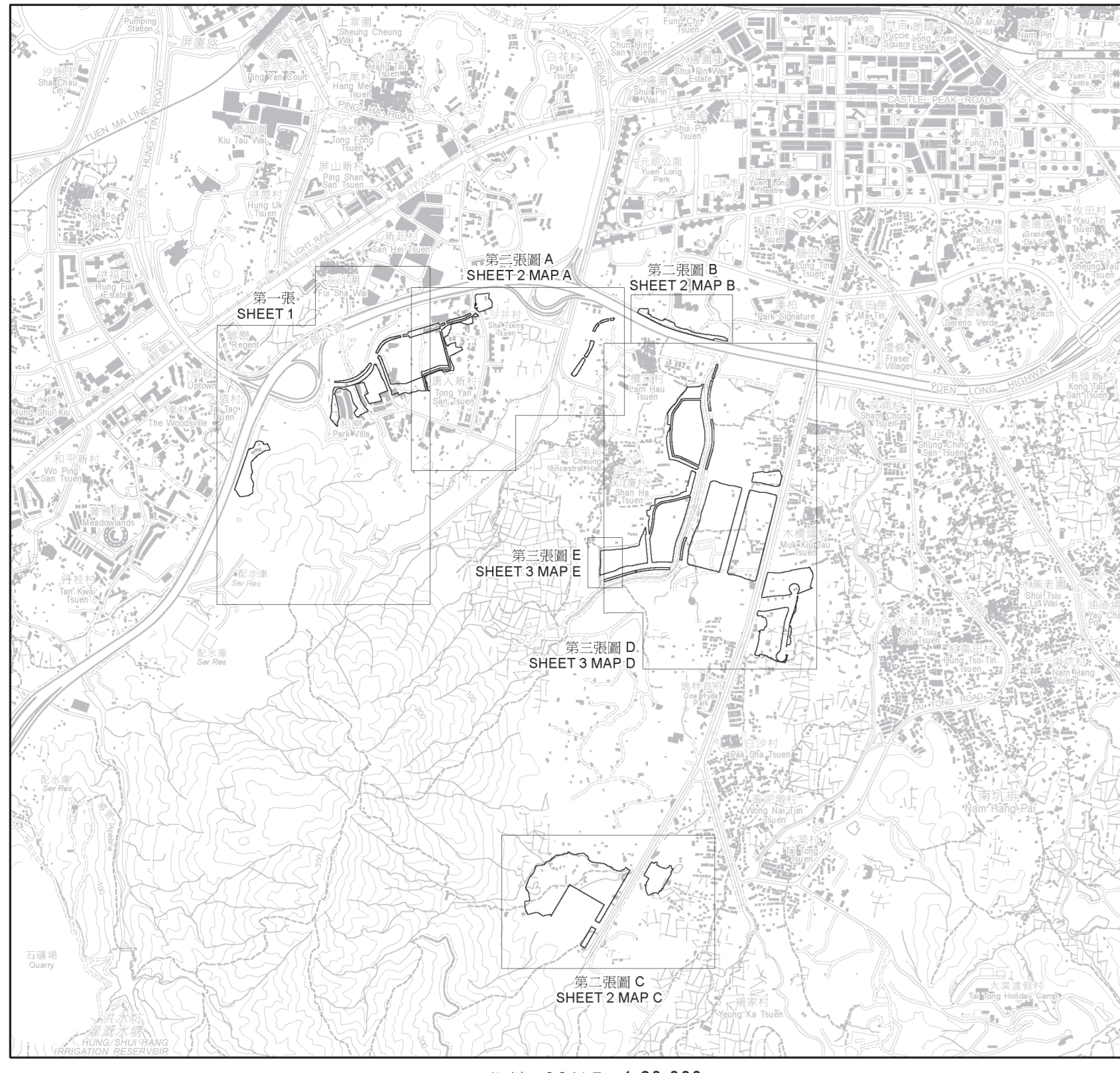


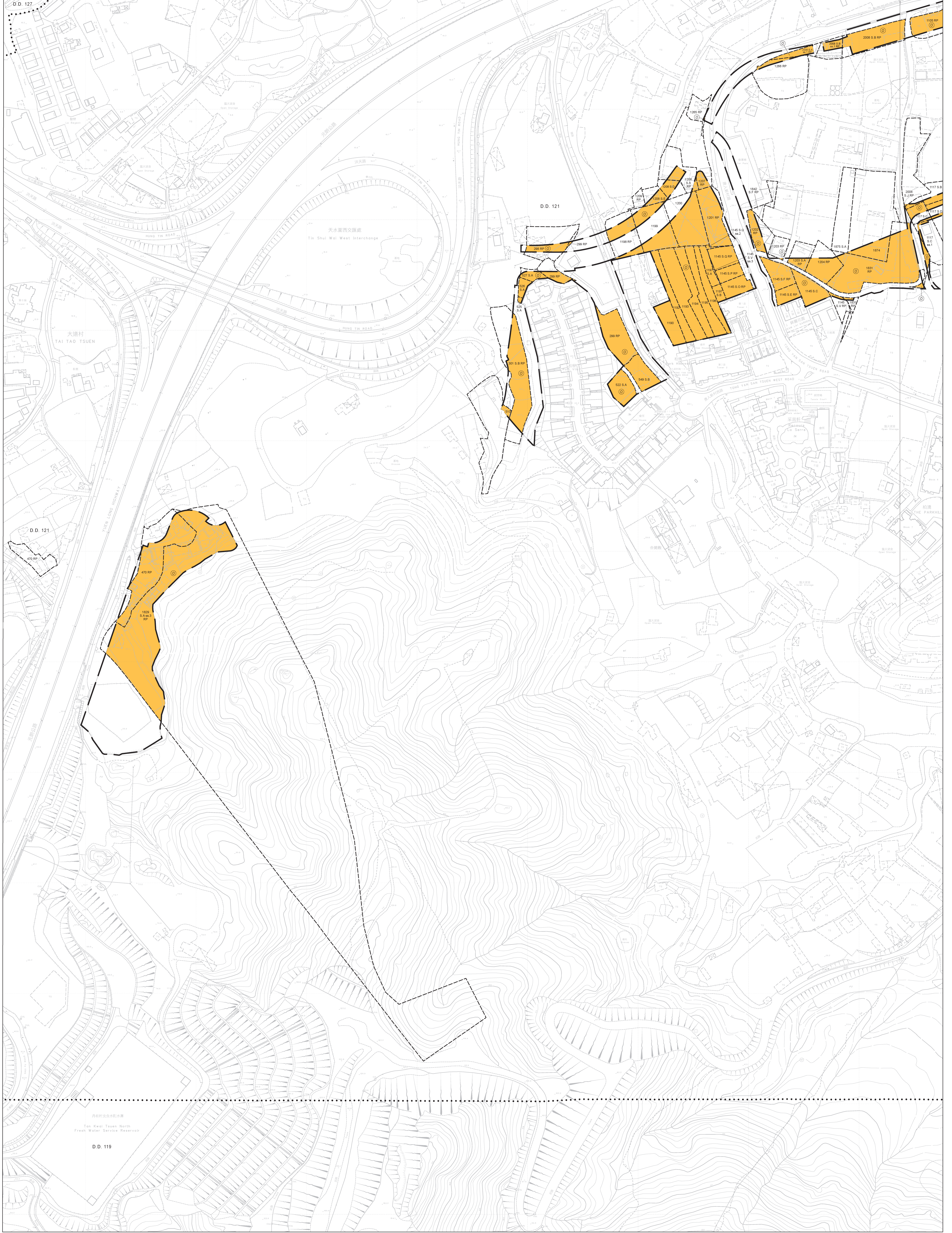
位置 LOCATION



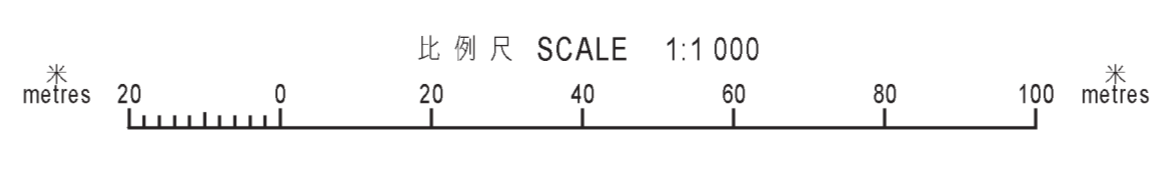
比例 SCALE 1:20 000

圖例 LEGEND

- 收回/清拆界限 RESUMPTION / CLEARANCE LIMIT
- 將予收回的土地 LAND TO BE RESUMED
- 地塊界線 LOT BOUNDARY
- 丈量區界線 DEMARCATION DISTRICT
- 餘留 R.E.M.A.I.N.I.N.G. P.O.R.T.I.O.N.
- 分區 SECTION
- 小分區 SUBSECTION
- 丈量區界線 DEMARCATION DISTRICT BOUNDARY
- 着色 COLOURED ORANGE



註釋 NOTE: 有關收回地塊表，請參閱圖則第 4 頁 FOR RESUMPTION AREA SCHEDULE, PLEASE REFER TO SHEET 4



只作識別用 FOR IDENTIFICATION PURPOSES ONLY

已簽署 Signed  
 (謝秀麗女士 Ms. Vivianne TSE)  
 總產業測量師/新發展區 Chief Estate Surveyor / New Development Area  
 日期 Date 14/01/2025

地政總署新發展區組  
 New Development Area Section  
 Lands Department  
 測圖由地政總署測量師  
 Plan Prepared by District Survey Office, Yuen Long  
 © 2025 地政總署 - 版權 © 2025 地政總署 - Hong Kong SAR Government

收地圖則  
 收回土地條例 (第 124 章)  
 收回土地以便進行元朗南第二期發展 (第一批)

RESUMPTION PLAN  
 LANDS RESUMPTION ORDINANCE (CHAPTER 124)  
 RESUMPTION OF LAND FOR YUEN LONG SOUTH DEVELOPMENT - SECOND PHASE DEVELOPMENT (FIRST BATCH)

檔案編號 File No.	LD NDA/YLS/PLAN/4, LD DSO/YL/13/157/2
測量圖編號 Survey Sheet No.	6-NW-13A, 13B, 13C, 13D, 18A & 18B
參考圖編號 Reference Plan No.	60630968/A10/180A, 181, 182, 183, 184A, 185A, 186, 187, 188, 189A, 190, 191, 192A, 193A, 194A, 195, 196A & 197 (土木工程拓展署 CEDD)
圖則編號 PLAN No.	YLM11535 (第一張 共四張 SHEET 1 OF 4)