
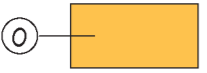






圖例  
LEGEND

-  收地 / 清拆界限  
RESUMPTION / CLEARANCE LIMIT
-  將予收回的土地  
LAND TO BE RESUMED
-  地段界線  
LOT BOUNDARY
- D.D. 丈量約份  
DEMARCATION DISTRICT
- RP 餘段  
REMAINING PORTION
- S. 分段  
SECTION
-  橙色  
COLOURED ORANGE

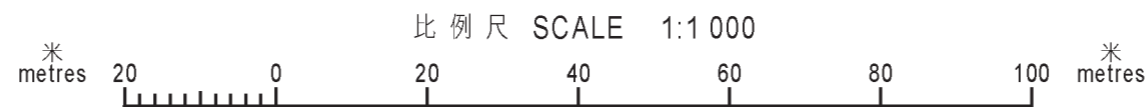


在圖則編號 YLM11021 (第三張) 及 YLM11021 (第六張) 的表格內所顯示的以下將予收回土地的面積 / 面積及名稱須予修訂:

The area / area cum designation of the following land to be resumed as shown on Plan No. YLM11021 (Sheet 3) and in the table on Plan No. YLM11021 (Sheet 6) shall be modified:

將予收回土地的面積  
Area of Land to be Resumed

| 丈量約份編號<br>D.D. No. | 地段編號<br>Lot No.   | 平方米(約數)<br>m <sup>2</sup> (about) | 平方呎(約數)<br>ft <sup>2</sup> (about) |
|--------------------|---|-----------------------------------|------------------------------------|
| 119                | 354 S.A<br>[前稱 354 RP (部分)]<br>[formerly known as 354 RP (Portion)] | 97.1                              | 1045                               |
| 119                | 354 RP (部分 Portion)   | 337.8                             | 3636                               |



只作識別用 FOR IDENTIFICATION PURPOSES ONLY

已簽署 Signed  
 (劉燕儀 Joanne LOU)  
 總產業測量師 / 新發展區 Chief Estate Surveyor / New Development Area  
 日期 Date 12/04/2024

地政總署新發展區組  
 New Development Area Section  
 Lands Department

圖則由元朗測量處繪製  
 Plan Prepared by District Survey Office, Yuen Long  
 © 香港特別行政區政府 - 版權所有 Copyright reserved - Hong Kong SAR Government

修改收地圖則  
 道路 (工程、使用及補償) 條例 (第 370 章)  
 工務計劃項目第 7827CL 號 (部分)  
 元朗南第二期發展的道路工程

MODIFICATION RESUMPTION PLAN  
 ROADS (WORKS, USE AND COMPENSATION) ORDINANCE (CHAPTER 370)  
 PWP ITEM NO. 7827CL (PART)  
 ROAD WORKS UNDER YUEN LONG SOUTH DEVELOPMENT - SECOND PHASE DEVELOPMENT

檔案編號  
 File No. LD NDA/YLS/PLAN/3, LD DSO/YL/13/157/2

測量圖編號  
 Survey Sheet No. 6-NW-19A

參考圖編號  
 Reference Plan No. 60630968/GAZ/107 & LEGEND  
 (土木工程拓展署 CEDD)

圖則編號  
 PLAN No. YLM11377