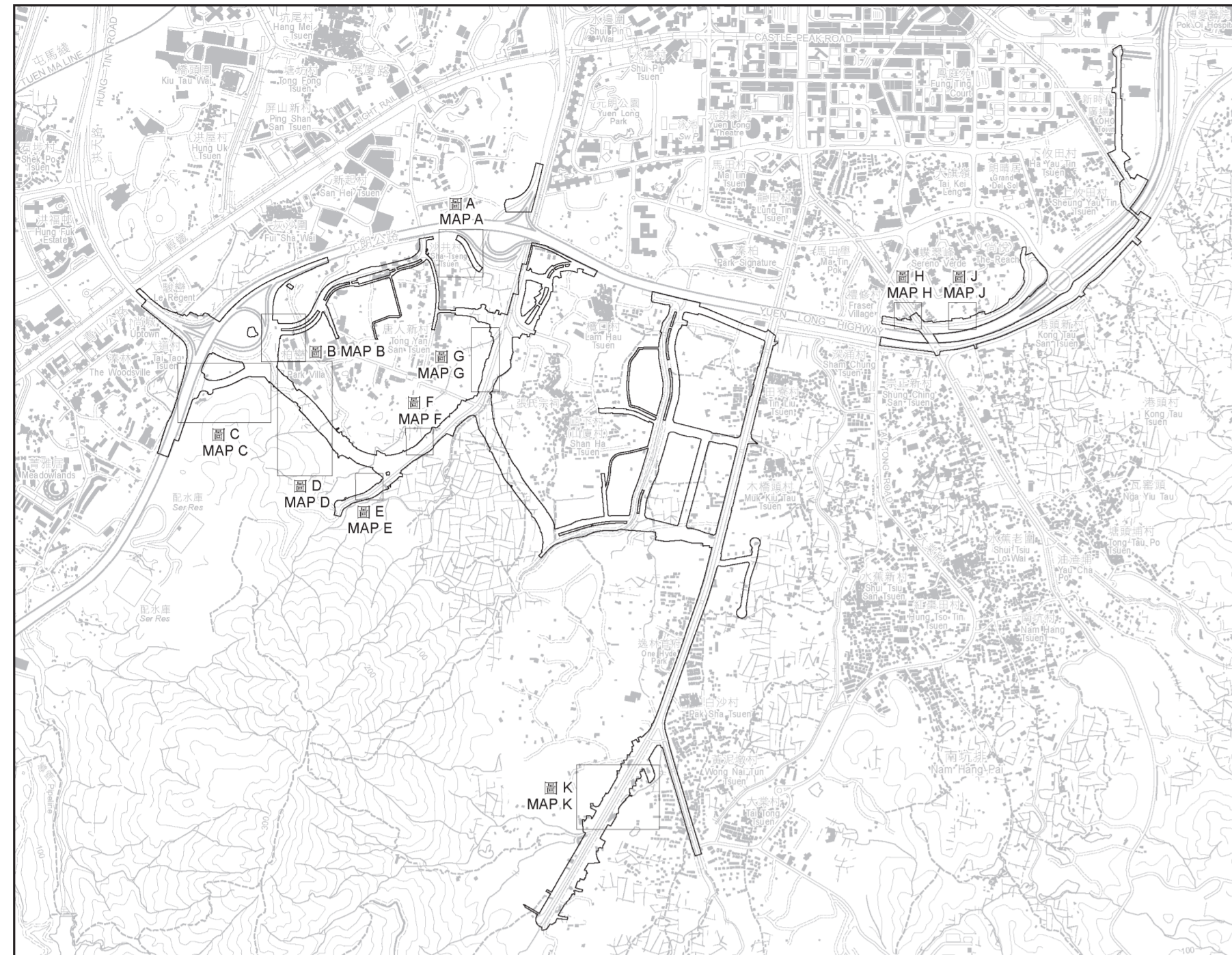


位置 LOCATION



比例 SCALE 1:20 000

圖 A MAP A



圖 B MAP B

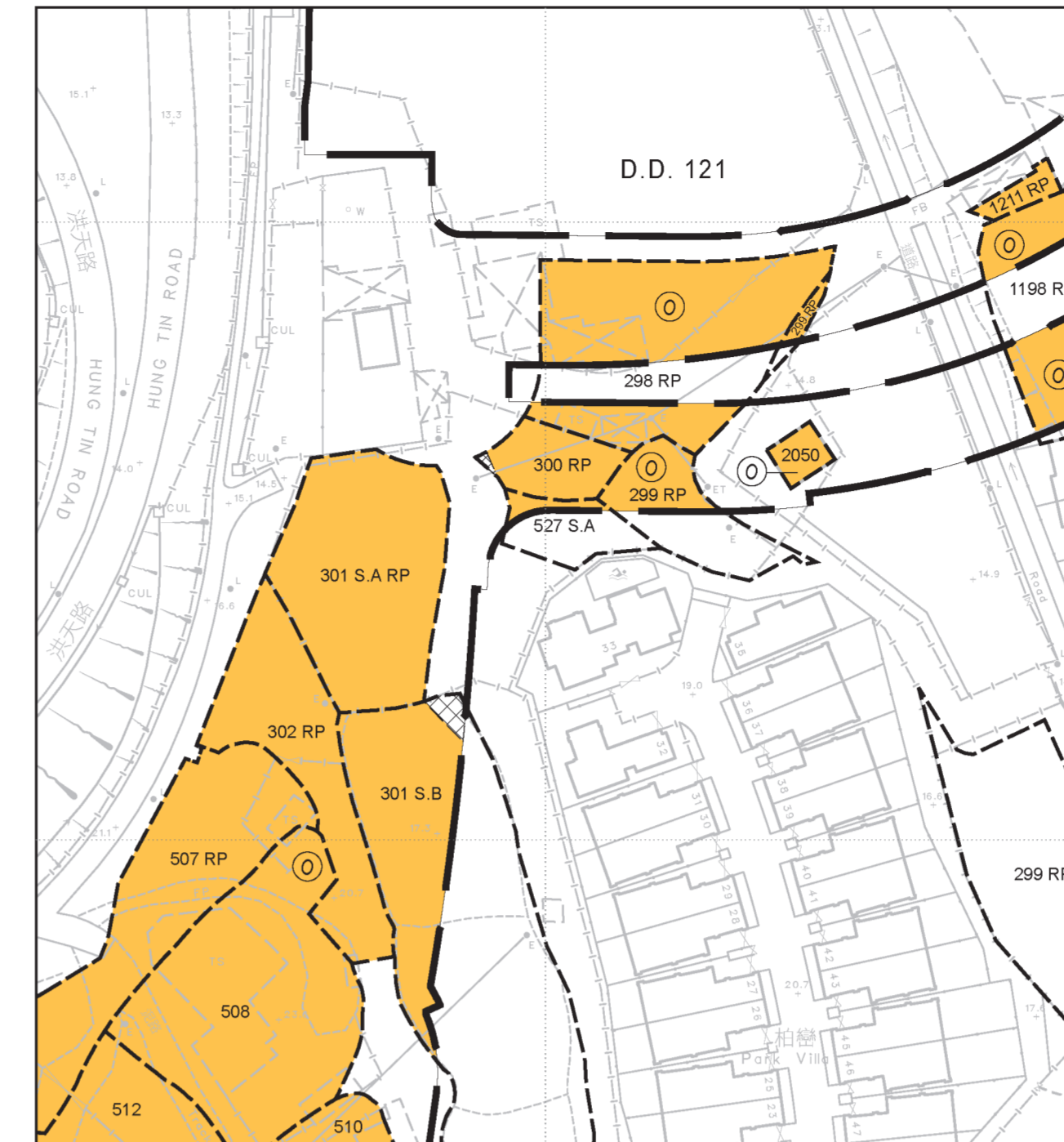
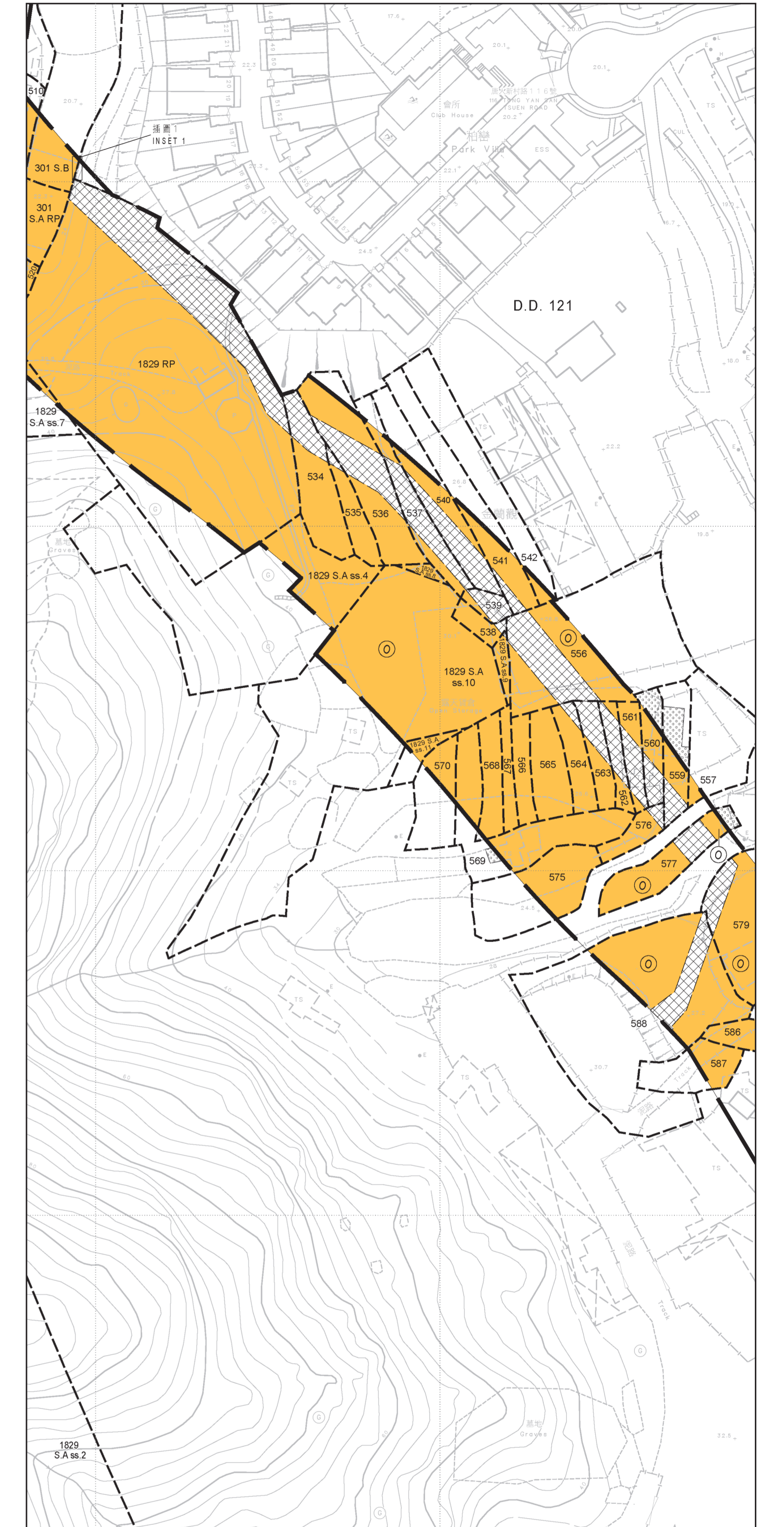


圖 D MAP D



圖例 LEGEND

- 收地 / 清拆界限
RESUMPTION / CLEARANCE LIMIT
- 將予收回的土地
LAND TO BE RESUMED
- 縮減的收地 / 清拆範圍
REDUCTION OF THE EXTENT OF
LAND RESUMPTION / CLEARANCE
- 縮減的收地範圍 (根據收回土地條例 (第124章) 以進行洪水樓 / 廈村新發展區第二期發展計劃的收地)
REDUCTION OF THE EXTENT OF LAND RESUMPTION
(LAND RESUMPTION UNDER LANDS RESUMPTION ORDINANCE
(CHAPTER 124) FOR THE SECOND PHASE DEVELOPMENT OF
HUNG SHUI KIU / HA TSUEN NEW DEVELOPMENT AREA)
- 地段界線
LOT BOUNDARY
- D.D. 丈量前線
DEMARCATON DISTRICT
- RP 餘段
REMAINING PORTION
- S. 分段
SECTION
- ss. 小分段
SUBSECTION
- 橙色
COLOURED ORANGE

插圖 1 INSET 1
(不依比例 NOT TO SCALE)

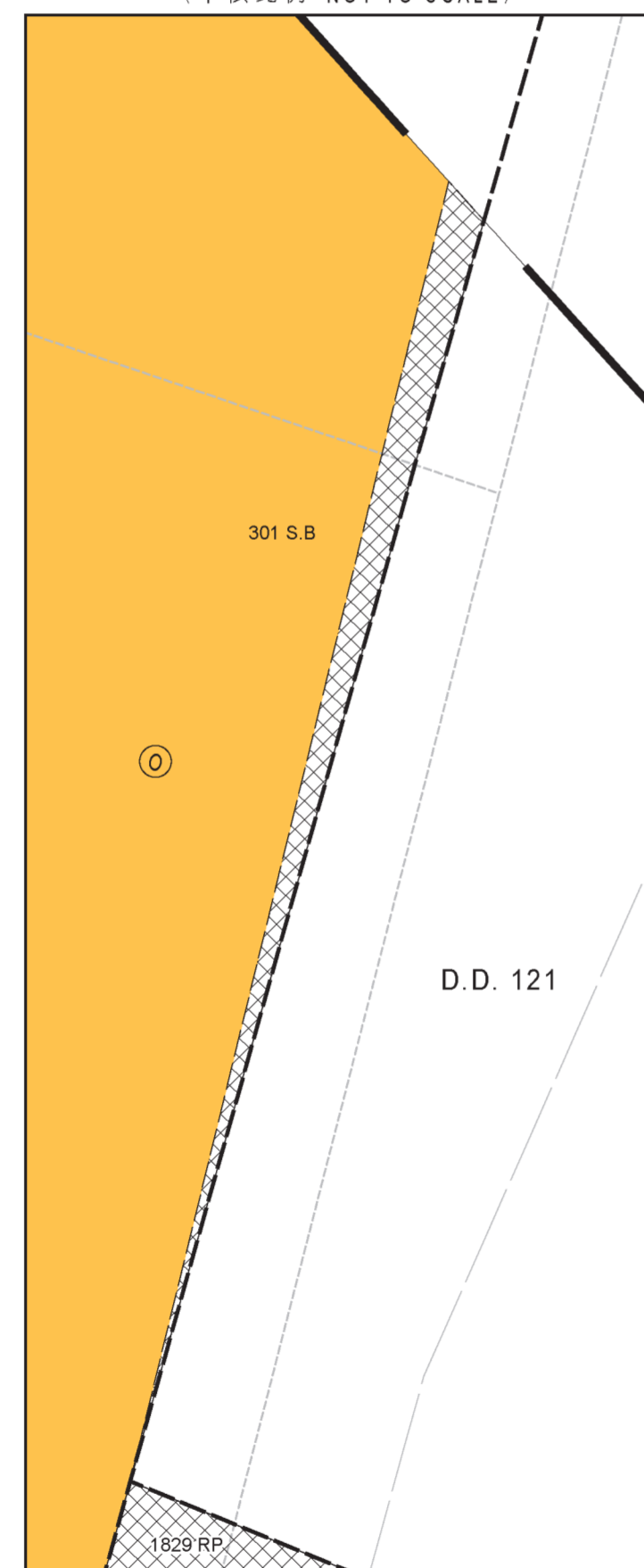
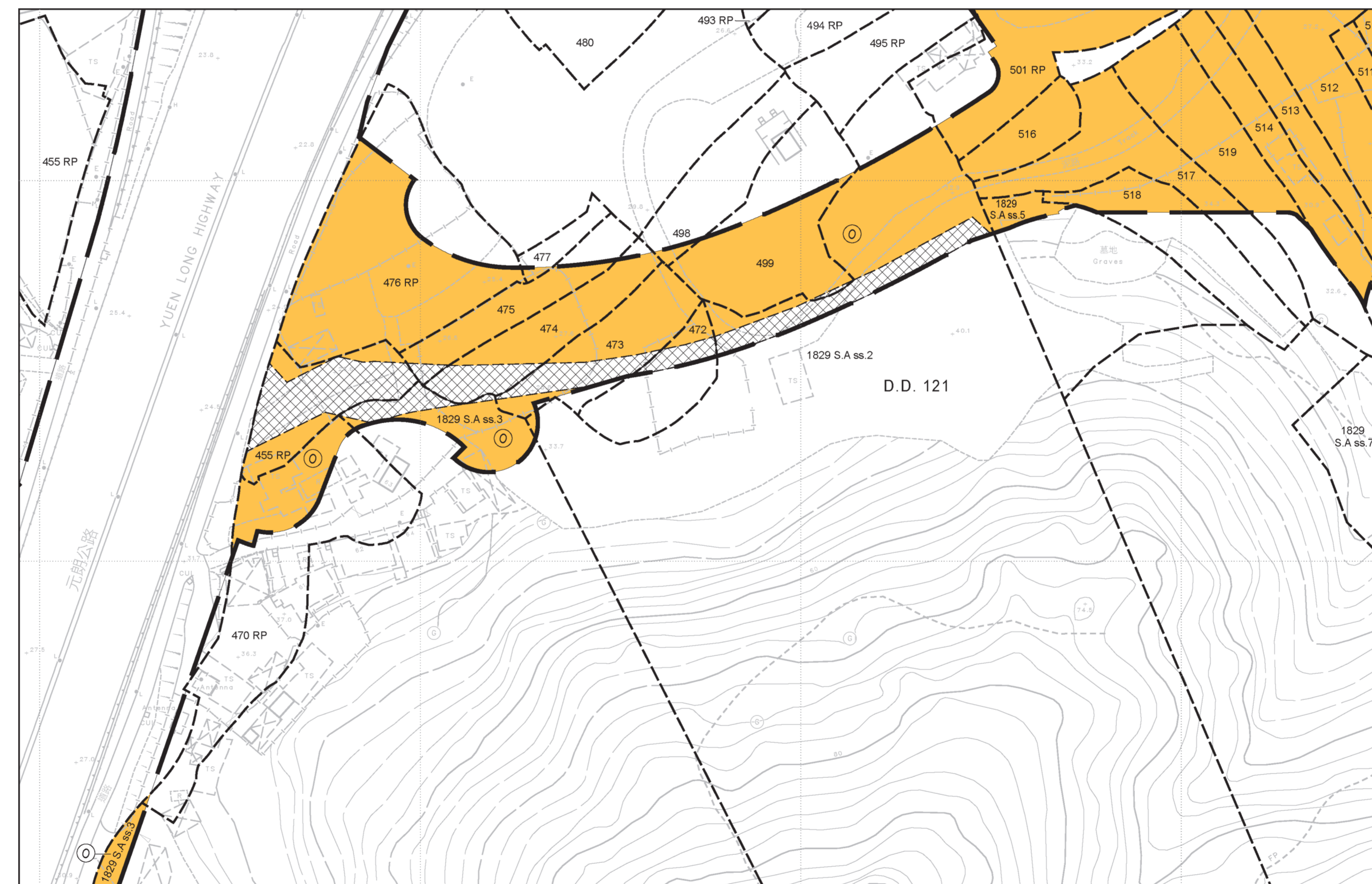


圖 C MAP C



比例尺 SCALE 1:1 000
metres 20 0 20 40 60 80 100 metres

只作識別用 FOR IDENTIFICATION PURPOSES ONLY

已簽署 Signed
(劉燕儀 Joanne LOU)
總產業測量師/新發展區 Chief Estate Surveyor / New Development Area
日期 Date 12/04/2024

地政總署新發展區組
New Development Area Section
Lands Department
製圖自元朗測量處繪製
Plan Prepared by District Survey Office, Yuen Long
© 香港特別行政區政府 - 版權所有 Copyright reserved - Hong Kong SAR Government

修改收地圖則
道路 (工程、使用及補償) 條例 (第370章)
工務計劃項目第7827CL號 (部分)
元朗南第二期發展的道路工程
MODIFICATION RESUMPTION PLAN
ROADS (WORKS, USE AND COMPENSATION) ORDINANCE (CHAPTER 370)
PWP ITEM NO. 7827CL (PART)
ROAD WORKS UNDER YUEN LONG SOUTH DEVELOPMENT - SECOND PHASE DEVELOPMENT

檔案編號 File No.	LD NDA/YLS/PLAN/3, LD DSO/YL/13/157/2
測量圖編號 Survey Sheet No.	6-NW-13B, 13C, 13D & 18B
參考圖編號 Reference Plan No.	60630968/GAZ/102A, 104A, 106A, 111A, 112A, 113A 278463/LR/1100 - 1128 (土木工程拓展署 CEDD)
圖則編號 PLAN No.	YLM11265 (第一張 共二張 SHEET 1 OF 2)