

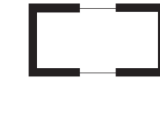

























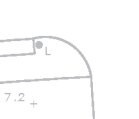












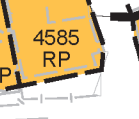










- 圖例**  
**LEGEND**
-  收地/清拆界線  
RESUMPTION / CLEARANCE LIMIT
  -  區劃界線  
DEMARCATORY DISTRICT
  -  地段界線  
LOT BOUNDARY
  -  區劃界線  
DEMARCATORY DISTRICT
  -  區劃界線  
DEMARCATORY DISTRICT
  -  區劃界線  
DEMARCATORY DISTRICT
  -  區劃界線  
DEMARCATORY DISTRICT
  -  區劃界線  
DEMARCATORY DISTRICT
  -  區劃界線  
DEMARCATORY DISTRICT
  -  區劃界線  
DEMARCATORY DISTRICT
  -  區劃界線  
DEMARCATORY DISTRICT
  -  區劃界線  
DEMARCATORY DISTRICT
  -  區劃界線  
DEMARCATORY DISTRICT
  -  區劃界線  
DEMARCATORY DISTRICT
  -  區劃界線  
DEMARCATORY DISTRICT
  -  區劃界線  
DEMARCATORY DISTRICT
  -  區劃界線  
DEMARCATORY DISTRICT
  -  區劃界線  
DEMARCATORY DISTRICT
  -  區劃界線  
DEMARCATORY DISTRICT
  -  區劃界線  
DEMARCATORY DISTRICT
  -  區劃界線  
DEMARCATORY DISTRICT
  -  區劃界線  
DEMARCATORY DISTRICT
  -  區劃界線  
DEMARCATORY DISTRICT
  -  區劃界線  
DEMARCATORY DISTRICT
  -  區劃界線  
DEMARCATORY DISTRICT
  -  區劃界線  
DEMARCATORY DISTRICT
  -  區劃界線  
DEMARCATORY DISTRICT
  -  區劃界線  
DEMARCATORY DISTRICT
  -  區劃界線  
DEMARCATORY DISTRICT
  -  區劃界線  
DEMARCATORY DISTRICT
  -  區劃界線  
DEMARCATORY DISTRICT
  -  區劃界線  
DEMARCATORY DISTRICT
  -  區劃界線  
DEMARCATORY DISTRICT
  -  區劃界線  
DEMARCATORY DISTRICT
  -  區劃界線  
DEMARCATORY DISTRICT
  -  區劃界線  
DEMARCATORY DISTRICT
  -  區劃界線  
DEMARCATORY DISTRICT
  -  區劃界線  
DEMARCATORY DISTRICT
  -  區劃界線  
DEMARCATORY DISTRICT
  -  區劃界線  
DEMARCATORY DISTRICT
  -  區劃界線  
DEMARCATORY DISTRICT
  -  區劃界線  
DEMARCATORY DISTRICT
  -  區劃界線  
DEMARCATORY DISTRICT
  -  區劃界線  
DEMARCATORY DISTRICT
  -  區劃界線  
DEMARCATORY DISTRICT
  -  區劃界線  
DEMARCATORY DISTRICT
  -  區劃界線  
DEMARCATORY DISTRICT
  -  區劃界線  
DEMARCATORY DISTRICT
  -  區劃界線  
DEMARCATORY DISTRICT
  -  區劃界線  
DEMARCATORY DISTRICT

圖 D MAP D

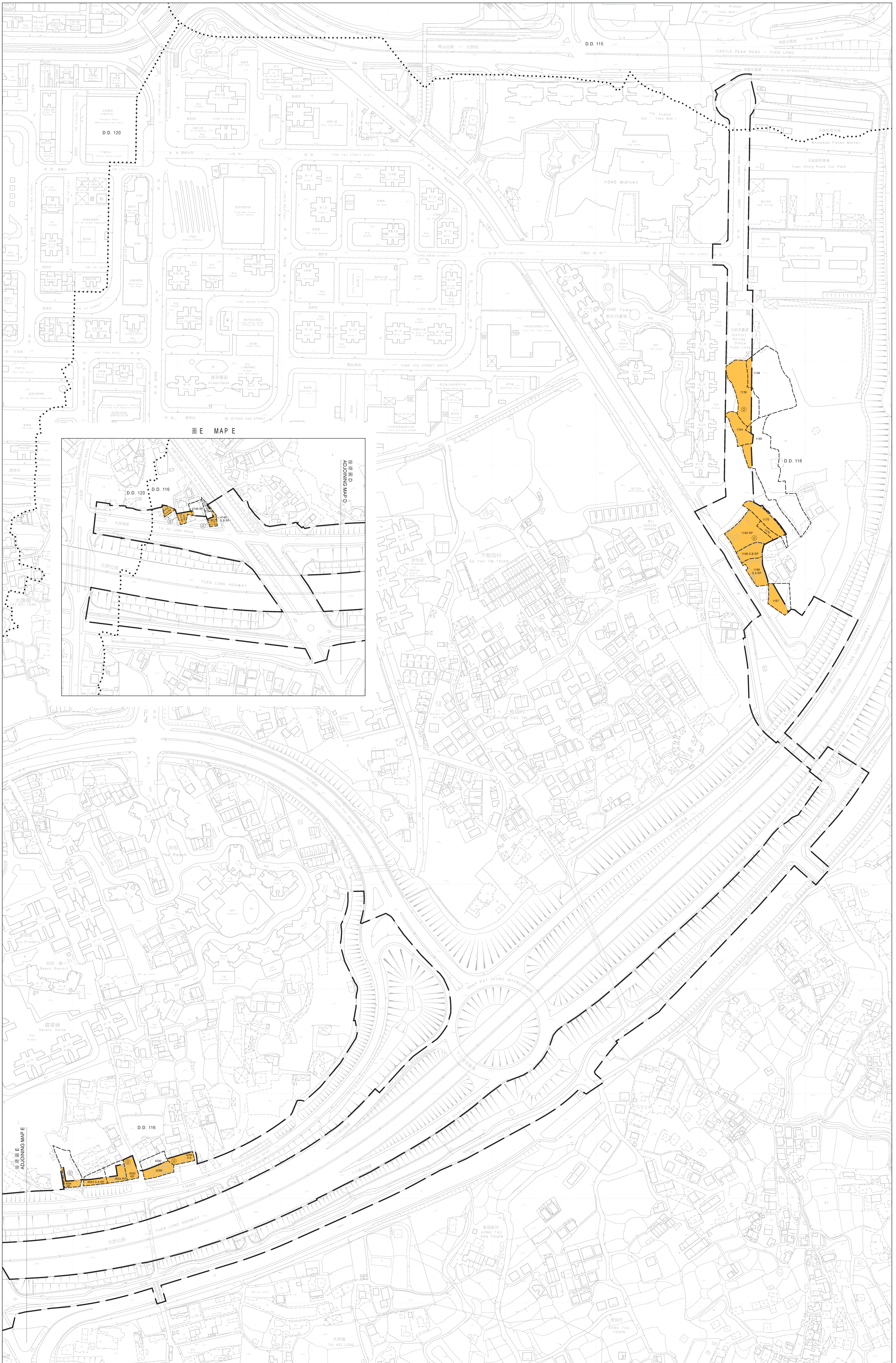
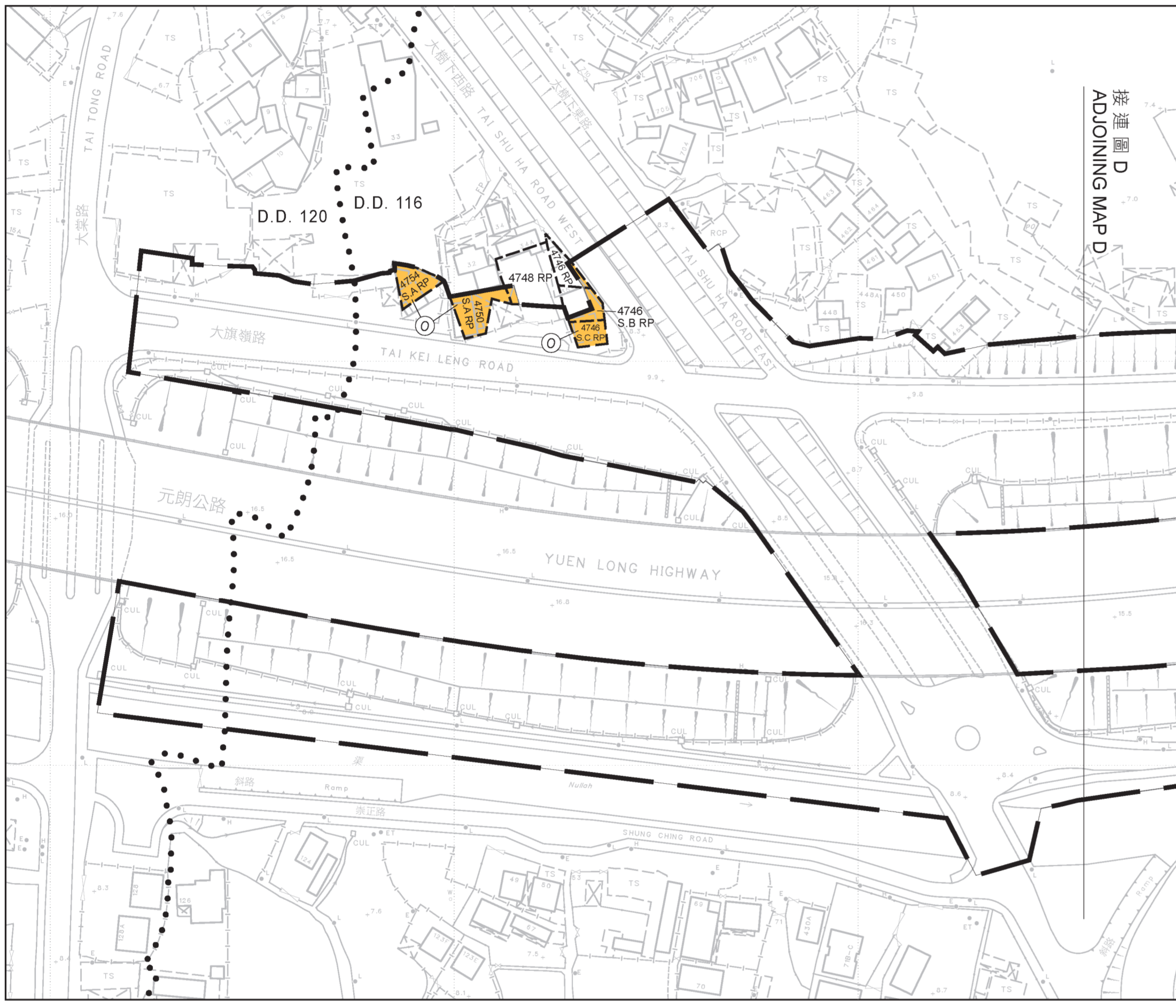


圖 E MAP E



說明  
NOTE:  
有關收地/清拆表，請參閱第六張  
FOR RESUMPTION AREA SCHEDULE, PLEASE REFER TO SHEET 6

比例尺 SCALE 1:1 000  
metres 20 0 40 60 80 100 metres

只作識別用 FOR IDENTIFICATION PURPOSES ONLY

已簽署 Signed  
(劉燕儀 Joanne LOU)  
總差餉測量師/新發展區 Chief Estate Surveyor / New Development Area  
日期 Date 11/05/2023

收地圖則  
補路(工程、使用及補償)條例(第370章)  
工務計劃項目第7827CL號(部分)  
元朗南第二期發展的補路工程  
RESUMPTION PLAN  
ROADS (WORKS, USE AND COMPENSATION) ORDINANCE (CHAPTER 370)  
PWP ITEM NO. 7827CL (PART)  
ROAD WORKS UNDER YUEN LONG SOUTH DEVELOPMENT - SECOND PHASE DEVELOPMENT

檔案編號 File No. LD NDA/YLS/PLAN/3, LD DSO/YL/13/157/2  
測量圖編號 Survey Sheet No. 6-NW-10C, 10B, 15A, 15B, 15C & 15D  
參考圖編號 Reference Plan No. 60630968/GAZ/100-115 & LEGEND (土木工程師簽署 CDD)  
圖則編號 PLAN No. YLM11021 (第五張 共六張 SHEET 5 OF 6)