





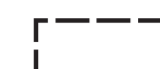


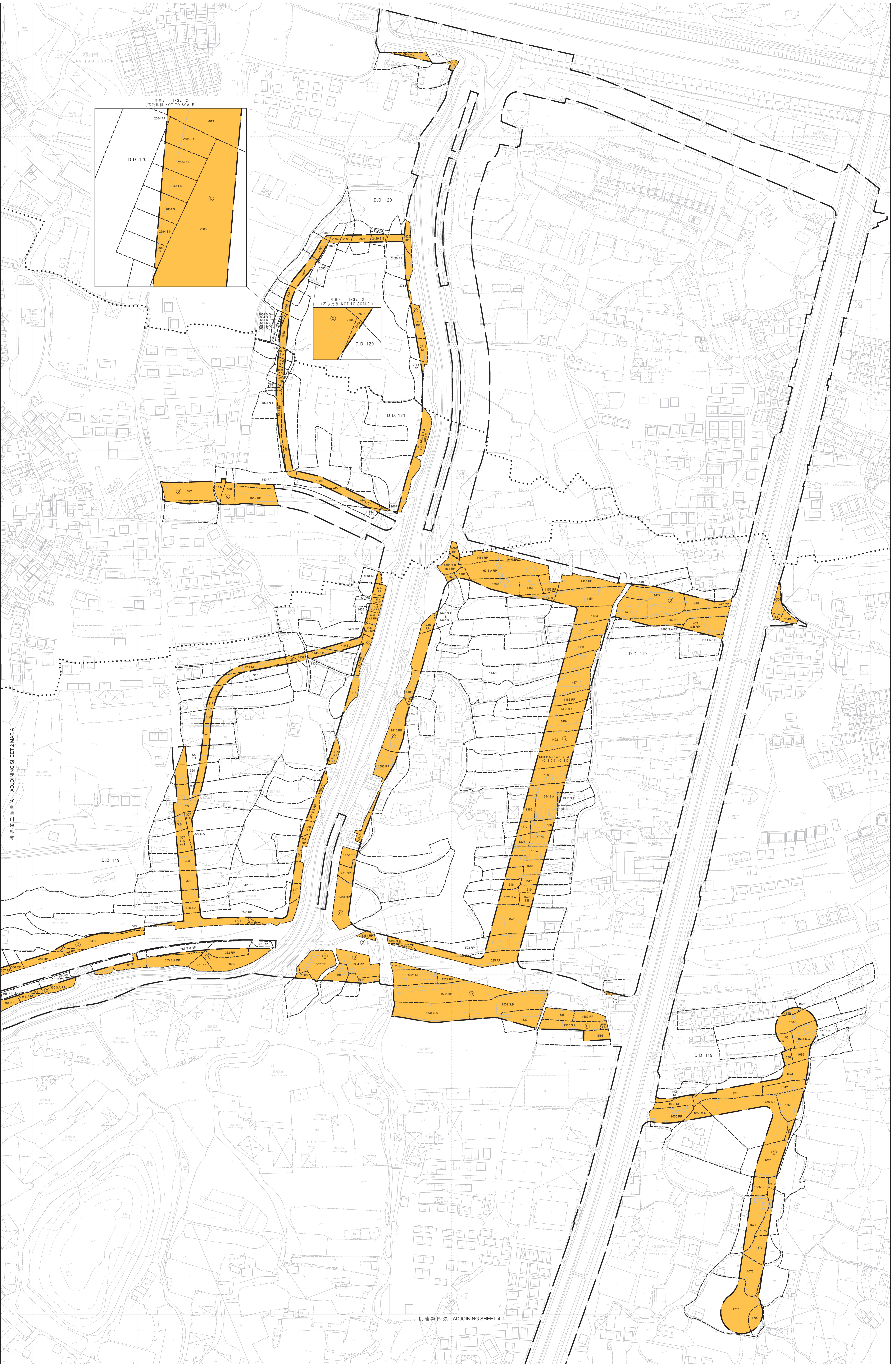


- 圖例**
LEGEND
-  收地/清拆界線
RESUMPTION / CLEARANCE LIMIT
 -  丈量界線
DEMARCATON DISTRICT
 -  小分段
SUBSECTION
 -  待收地/待清拆土地
LAND TO BE RESUMED
 -  剩餘部分
REMAINING PORTION
 -  丈量界線
DEMARCATON DISTRICT BOUNDARY
 -  地段界線
LOT BOUNDARY
 -  分段
SECTION
 -  橙色
COLOURED ORANGE



說明
 NOTE:
 有關收地界線表，請參閱第六張
 FOR RESUMPTION AREA SCHEDULE, PLEASE REFER TO SHEET 6

比例尺 SCALE 1:1 000
 metres 20 0 20 40 60 80 100 metres

只作識別用 FOR IDENTIFICATION PURPOSES ONLY

已簽署 Signed
 (劉燕儀 Joanne LOU)
 總差餉測量師/新發展區 Chief Estate Surveyor / New Development Area
 日期 Date 11/05/2023

收地圖則
 道路(工程、使用及補償)條例(第370章)
 工務計劃項目第7827CL號(部分)
 元朗南第二期發展的進路工程
 RESUMPTION PLAN
 ROADS (WORKS, USE AND COMPENSATION) ORDINANCE (CHAPTER 370)
 PWP ITEM NO. 7827CL (PART)
 ROAD WORKS UNDER YUEN LONG SOUTH DEVELOPMENT - SECOND PHASE DEVELOPMENT

檔案編號 File No. LD NDA/YLS/PLAN/3, LD DSO/YL/13/157/2
 測量圖編號 Survey Sheet No. 6-NW-14C, 14D, 19A, 19B, 19C & 19D
 參考圖編號 Reference Plan No. 60630968/GAZ/100-115 & LEGEND (土木工程拓展署 CEDD)
 圖則編號 PLAN No. YLM11021 (第三張 共六張 SHEET 3 OF 6)