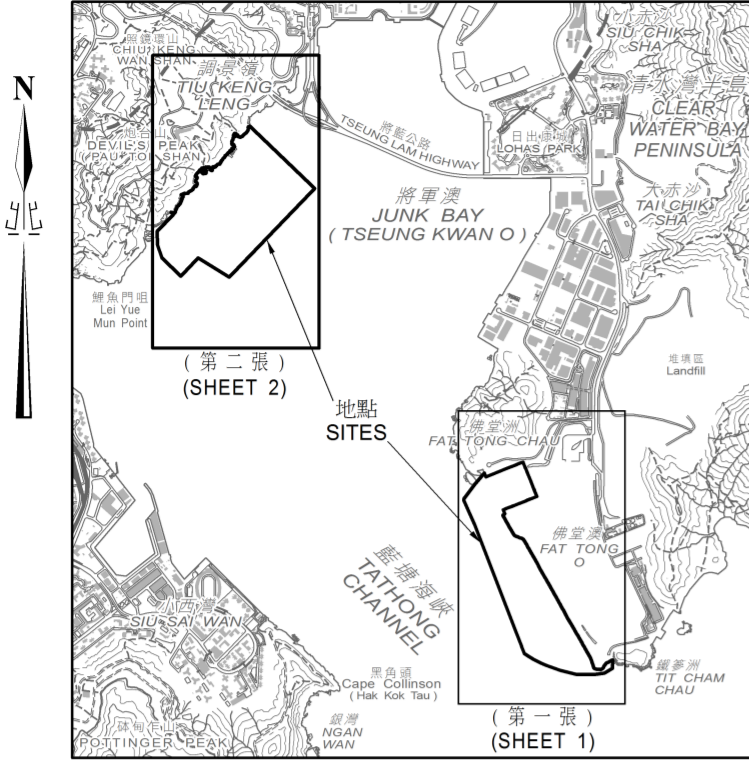




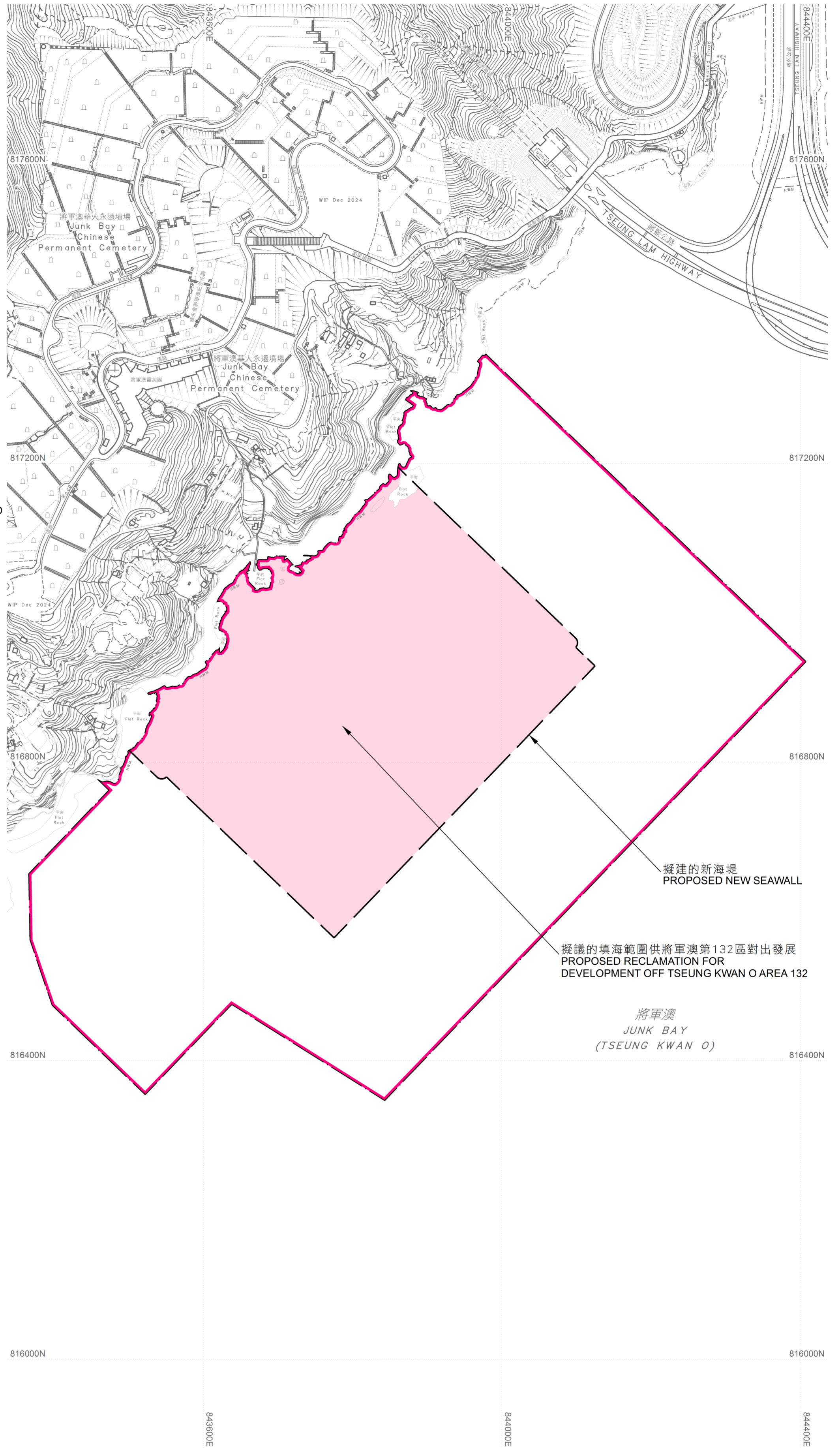
位置 LOCATION



比例 SCALE 1:50 000

圖例 LEGEND

-  受影響的前濱及海床範圍
FORESHORE AND SEA-BED AFFECTED
-  將進行填海工程的前濱及海床
以闢拓約20公頃土地
FORESHORE AND SEA-BED TO BE RECLAIMED
TO FORM ABOUT 20 HECTARES OF LAND

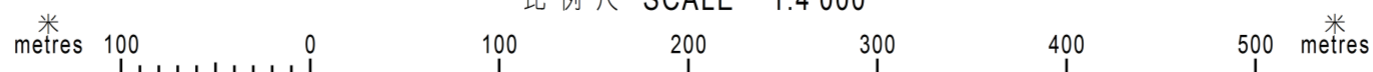


擬建的新海堤
PROPOSED NEW SEAWALL

擬議的填海範圍供將軍澳第132區對出發展
PROPOSED RECLAMATION FOR
DEVELOPMENT OFF TSEUNG KWAN O AREA 132

將軍澳
JUNK BAY
(TSEUNG KWAN O)

以紅色邊線標示的面積約為 55 公頃
EDGED RED AREA 55 HECTARES (ABOUT)
比例尺 SCALE 1:4 000



已簽署 Signed
(趙莉莉女士 Ms. CHIU Lee-lee, Lily)
副署長 (專業事務) Deputy Director / Specialist
10 / 2 / 2025
地政總署
Lands Department
圖則由西貢測量處繪製
Plan Prepared by District Survey Office, Sai Kung
© 香港特別行政區政府 版權所有 Copyright reserved - Hong Kong SAR Government

前濱及海床 (填海工程) 條例 (第127章)
工務計劃項目第7892CL號及第7895CL號
將軍澳第137區發展及將軍澳第132區對出發展
FORESHORE AND SEA-BED (RECLAMATIONS) ORDINANCE (CHAPTER 127)
PUBLIC WORKS PROGRAMME ITEM NOS. 7892CL AND 7895CL
DEVELOPMENT AT TSEUNG KWAN O AREA 137 AND
DEVELOPMENT OFF TSEUNG KWAN O AREA 132

檔案編號 File No. L/M(4A) TO DLO/SK 756/SRN/59
測量圖編號 Survey Sheet Nos. 11-SE-4D, 11-SE-5C/D,
11-SE-9B & 11-SE-10A/B
發展藍圖編號 Layout Plan No.
參考圖編號 Reference Plan Nos. 411046/SK/LP/G127 (土木工程師簽署)
& 60720423/SK1037 (CEDD)
圖則編號 PLAN No. SKM10431 (第二張共二張)
(Sheet 2 of 2)