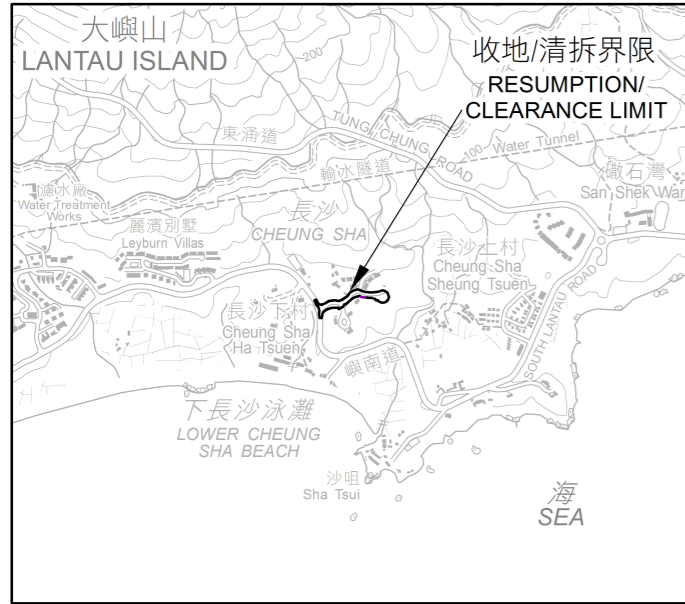


位置 LOCATION

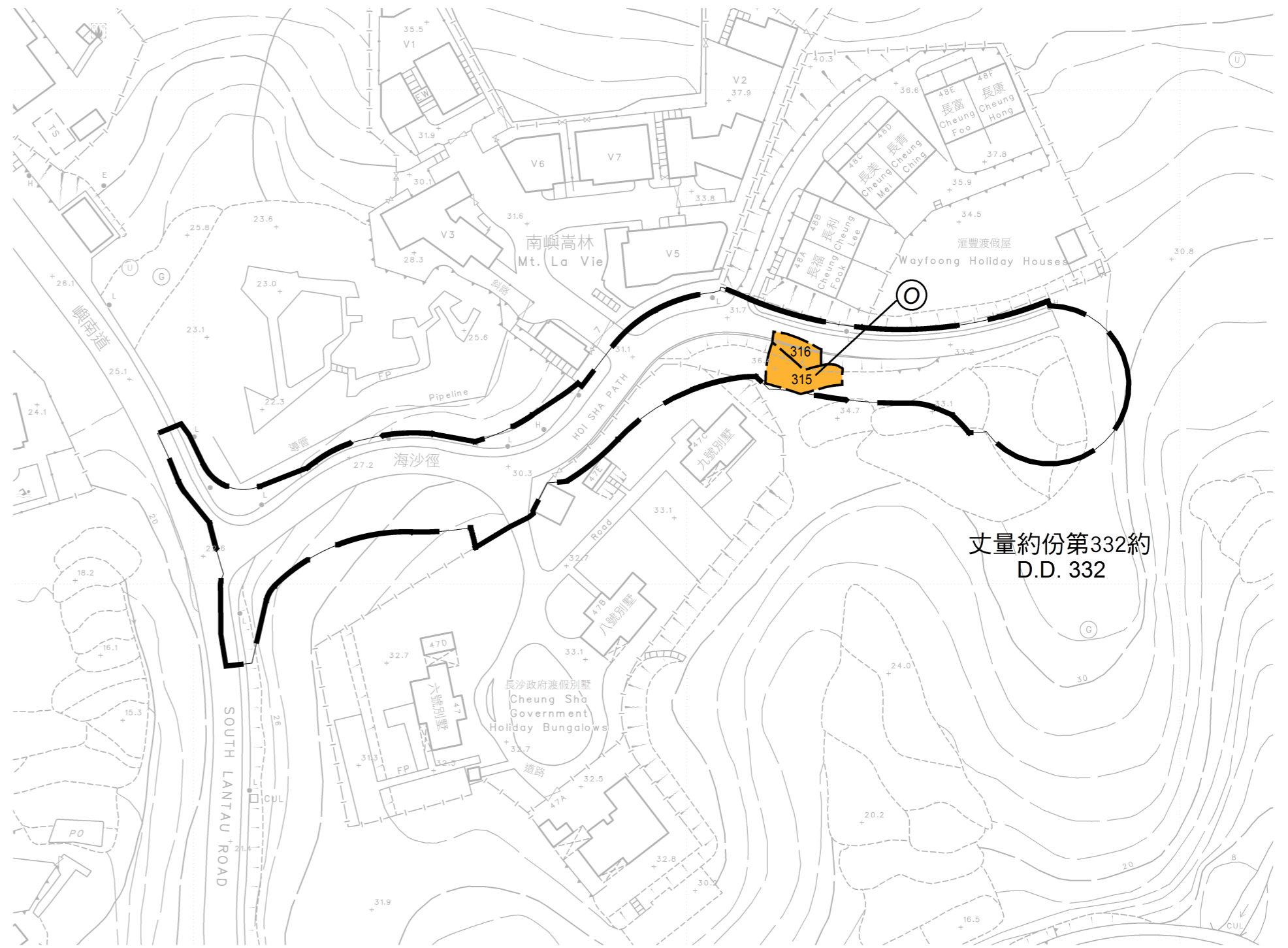


比例 SCALE 1:20 000

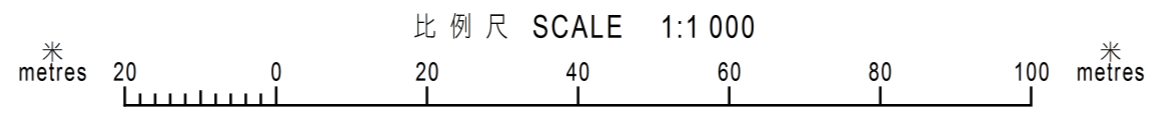
圖例 LEGEND

- 收地 / 清拆界限
RESUMPTION / CLEARANCE LIMIT
- 將予收回的土地
LAND TO BE RESUMED
- 地段界線
LOT BOUNDARY
- D.D. 丈量約份
DEMARCATIION DISTRICT
- 橙色
COLOURED ORANGE

將予收回土地的面積 Area of Land to be Resumed			
丈量約份編號 D.D. No.	地段編號 Lot No.	平方米(約數) m ² (about)	平方呎(約數) ft ² (about)
332	315	80.9	871
	316	40.5	436
總面積 TOTAL AREA		121.4	1307



丈量約份第332約
D.D. 332



只作識別用
FOR IDENTIFICATION PURPOSES ONLY

已簽署 SIGNED
(凌家輝)(K F LING)
離島地政專員 District Lands Officer, Islands
日期 Date 13 MAR 2024

地政總署 離島地政處
District Lands Office, Islands
Lands Department
圖則由離島測量處繪製
Plan Prepared by District Survey Office, Islands

© 香港特別行政區政府 版權所有 Copyright reserved - Hong Kong SAR Government

收地圖則
道路(工程、使用及補償)條例(第370章)
大嶼山長沙海沙徑的建議道路改善工程

RESUMPTION PLAN
ROADS (WORKS, USE AND COMPENSATION) ORDINANCE (CHAPTER 370)
PROPOSED ROAD IMPROVEMENT WORKS AT HOI SHA PATH, CHEUNG SHA, LANTAU ISLAND

檔案編號 File No. LD DLO/IS 05/CRN/2021/K/LS & LD DSO/IS W4122

測量圖編號 Survey Sheet No. 13-NE-4D, 5C & 10A

發展藍圖編號 Layout Plan No. -----

參考圖編號 Reference Plan No. XXXXX/GZ/0001

圖則編號 PLAN No. ISM3586