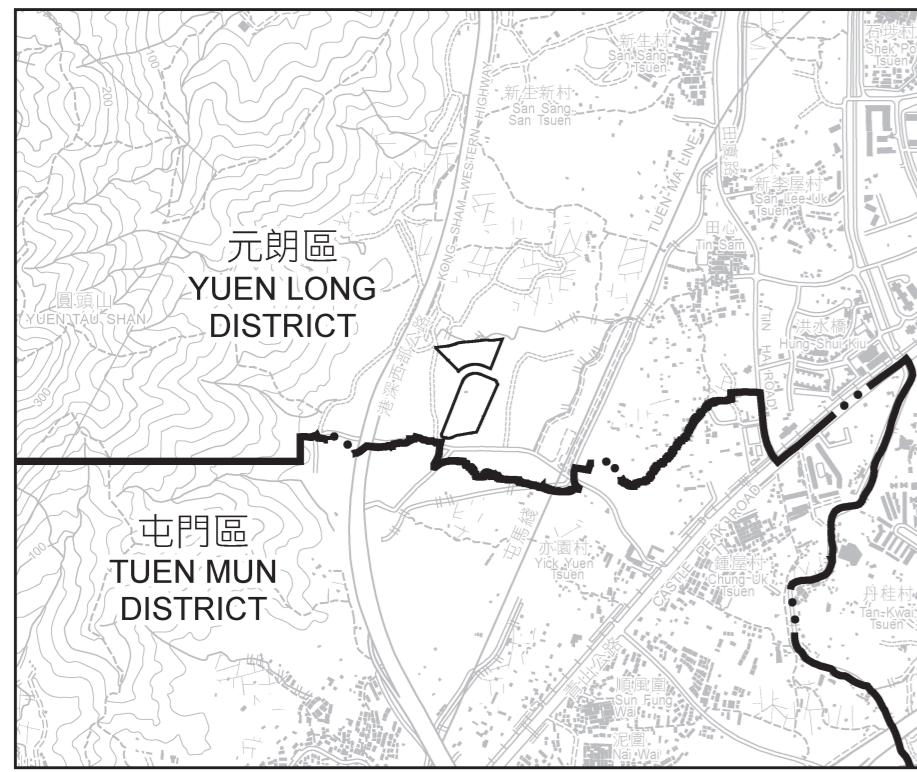


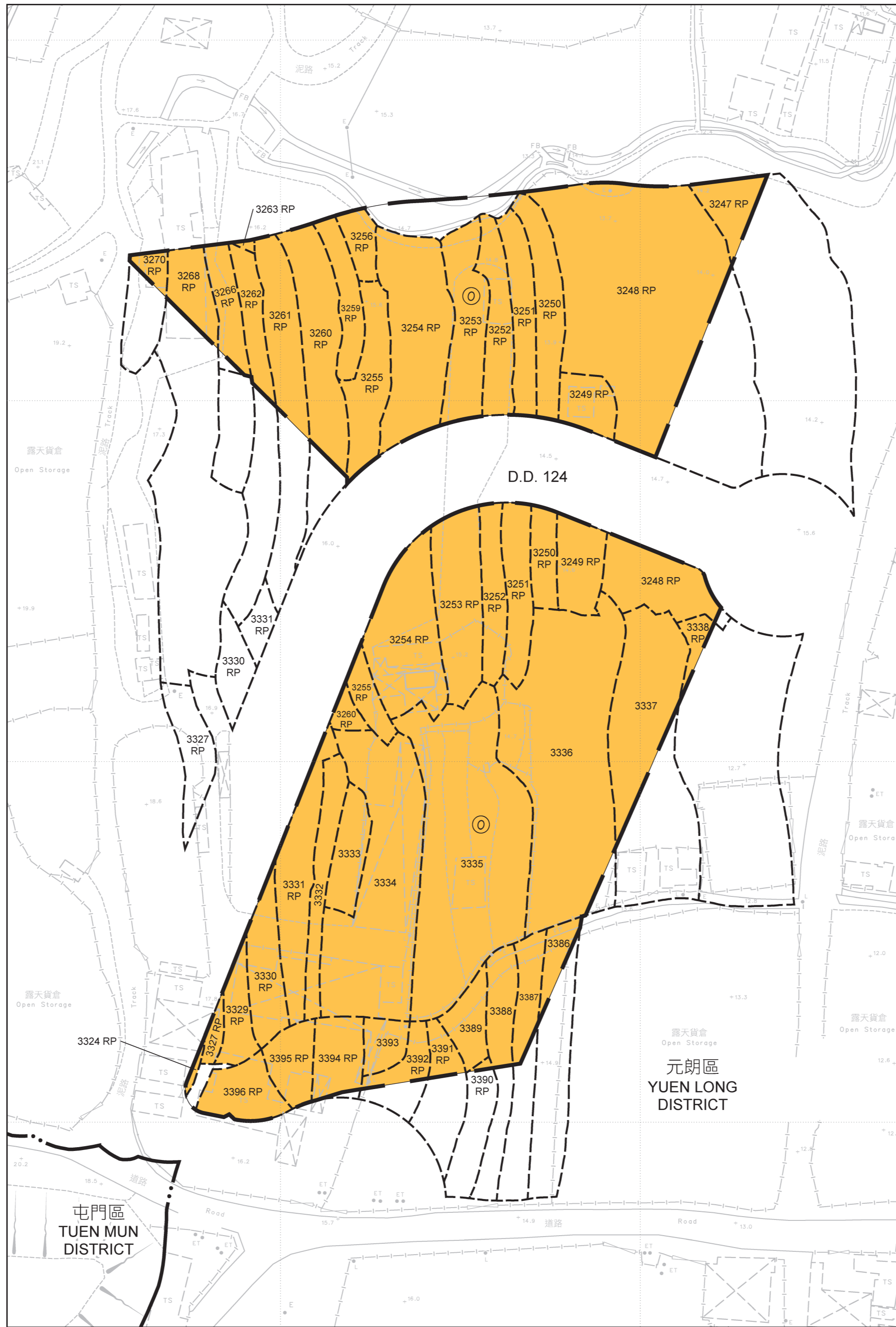
位置 LOCATION




比例 SCALE 1:20 000

圖例 LEGEND

- 收地 / 清拆界限 RESUMPTION / CLEARANCE LIMIT
將予收回的土地 LAND TO BE RESUMED
地段界線 LOT BOUNDARY
丈量約份 DEMARCATION DISTRICT
餘段 REMAINING PORTION
分區界線 DISTRICT BOUNDARY
橙色 COLOURED ORANGE



比例尺 SCALE 1:1 000



將予收回土地的面積 Area of Land to be Resumed

Table with 4 columns: 丈量約份編號 D.D. No., 地段編號 Lot No., 平方米(約數) m² (about), 平方呎(約數) ft² (about). Lists various lots and their areas.

只作識別用 FOR IDENTIFICATION PURPOSES ONLY

已簽署 Signed

(謝秀麗女士 Ms. Vivianne TSE)

總產業測量師/新發展區 Chief Estate Surveyor / New Development Area

日期 Date 11/09/2024

地政總署新發展區組 New Development Area Section Lands Department

圖則由元朗測量處繪製 Plan Prepared by District Survey Office, Yuen Long

收地圖則

收回土地條例(第124章)

收回土地以便進行洪水橋/厦村新發展區第二期發展計劃(第二批的第一階段)

RESUMPTION PLAN

LANDS RESUMPTION ORDINANCE (CHAPTER 124)

RESUMPTION OF LAND FOR THE SECOND PHASE DEVELOPMENT OF HUNG SHUI KIU / HA TSUEN NEW DEVELOPMENT AREA (FIRST PHASE OF SECOND BATCH)

檔案編號 File No. LD NDA/HSK/PLAN/6, LD DSO/YL/13/169

測量圖編號 Survey Sheet No. 6-NW-11D, 12C, 16B & 17A

參考圖編號 Reference Plan No. 278463/LR/1100 to 1128(土木工程拓展署 CEDD) (地政總署 LANDSD)

圖則編號 PLAN No. YLM11466