



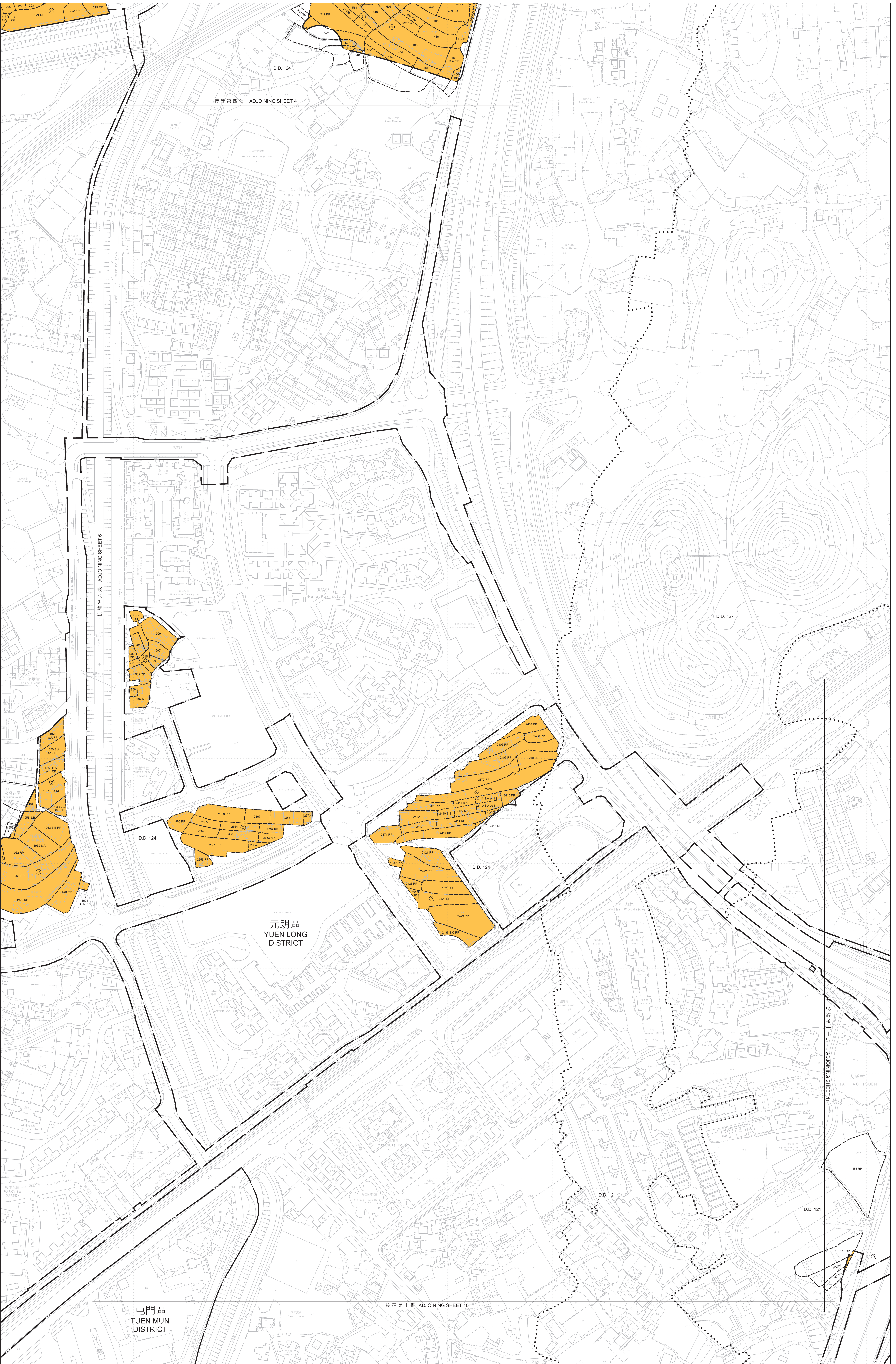
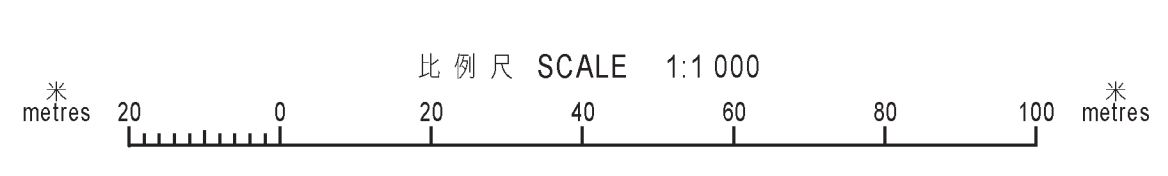


- 圖例**
LEGEND
-  收地/清拆界線
RESUMPTION / CLEARANCE LIMIT
 -  待收回的土地
LAND TO BE RESUMED
 -  地籍界線
LOT BOUNDARY
 - D.D. 丈量區份
DEMARCATATION DISTRICT
 - RP 餘段
REMAINING PORTION
 - S 分段
SECTION
 - SS 小分段
SUBSECTION
 - 丈量區份界線
DEMARCATATION DISTRICT BOUNDARY
 - 分段界線
DISTRICT BOUNDARY
 -  橙色
COLOURED ORANGE



註明
 NOTE:
 有關收地及清拆，請參閱第十三張及第十四張
 FOR RESUMPTION AREA SCHEDULE, PLEASE REFER TO SHEET 13 AND SHEET 14



只作識別用 FOR IDENTIFICATION PURPOSES ONLY

巴老晉 Signed
 (劉燕儀 Joanne LOU)
 總產業測量師/新發展區 Chief Estate Surveyor / New Development Area
 日期 Date 05/04/2024

收地圖則
 收回土地條例(第124章)
 收回土地以便進行洪水橋/ 厦村新發展區第二期發展計劃(第一批)
 RESUMPTION PLAN
 LANDS RESUMPTION ORDINANCE (CHAPTER 124)
 RESUMPTION OF LAND FOR THE SECOND PHASE DEVELOPMENT OF HUNG SHUI KIU / HA TSUEN NEW DEVELOPMENT AREA (FIRST BATCH)

檔案編號 File No. LD NDA/HSK/PLAN/6, LD DSO/YL/13/169
 測量圖編號 Survey Sheet No. 6-NW-7D, 8C, 12B, 12D, 13A & 13C
 參考圖編號 Reference Plan No. 278463/LR/1100 to 1128 (土木工程師註冊 CERO) (地政總署 LANDSD)
 YLM11236
 圖則編號 PLAN No. YLM11147b (第七張 共十四張 SHEET 7 OF 14)