


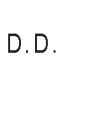





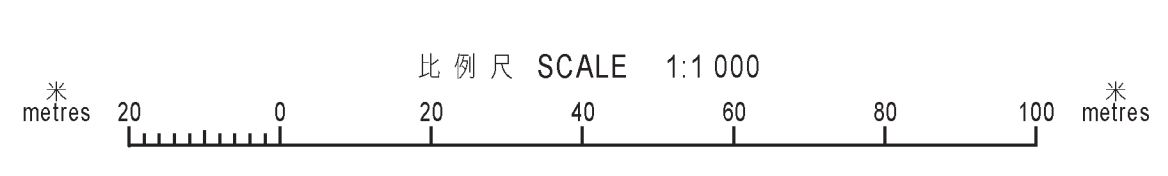


- 圖例**
LEGEND
-  收地/清拆界線
RESUMPTION / CLEARANCE LIMIT
 -  待收地
LAND TO BE RESUMED
 -  地籍界線
LOT BOUNDARY
 -  D.D. 丈量區份
DEMARCATON DISTRICT
 -  RP 餘地
REMAINING PORTION
 -  S. 分段
SECTION
 -  ss. 小分段
SUBSECTION
 -  丈量區份界線
DEMARCATON DISTRICT BOUNDARY
 -  橙色
COLOURED ORANGE



註明
NOTE:
有關收地及清拆界線，請參閱第十三頁及第十四頁
FOR RESUMPTION AREA SCHEDULE, PLEASE REFER TO SHEET 13 AND SHEET 14



只作識別用 FOR IDENTIFICATION PURPOSES ONLY

巴密智 Signed
(劉燕儀 Joanne LOU)
總產業測量師/新發展區 Chief Estate Surveyor / New Development Area
日期 Date 05/04/2024

收地圖則
收回土地條例(第124章)
收回土地以便進行洪水橋/厦村新發展區第二期發展計劃(第一批)
RESUMPTION PLAN
LANDS RESUMPTION ORDINANCE (CHAPTER 124)
RESUMPTION OF LAND FOR THE SECOND PHASE DEVELOPMENT OF HUNG SHUI KIU / HA TSUEN NEW DEVELOPMENT AREA (FIRST BATCH)

檔案編號 File No. LD NDA/HSK/PLAN/6, LD DSO/YL/13/169
測量圖編號 Survey Sheet No. 6-NW-2C, 7A, 7C, 7D, 12A & 12B
參考圖編號 Reference Plan No. 278463/LR/1100 to 1128 (土地工程統籌處 CSDO) (地政總署 LANDSD)
圖則編號 PLAN No. YLM11147b (第三張 共十四張 SHEET 3 OF 14)