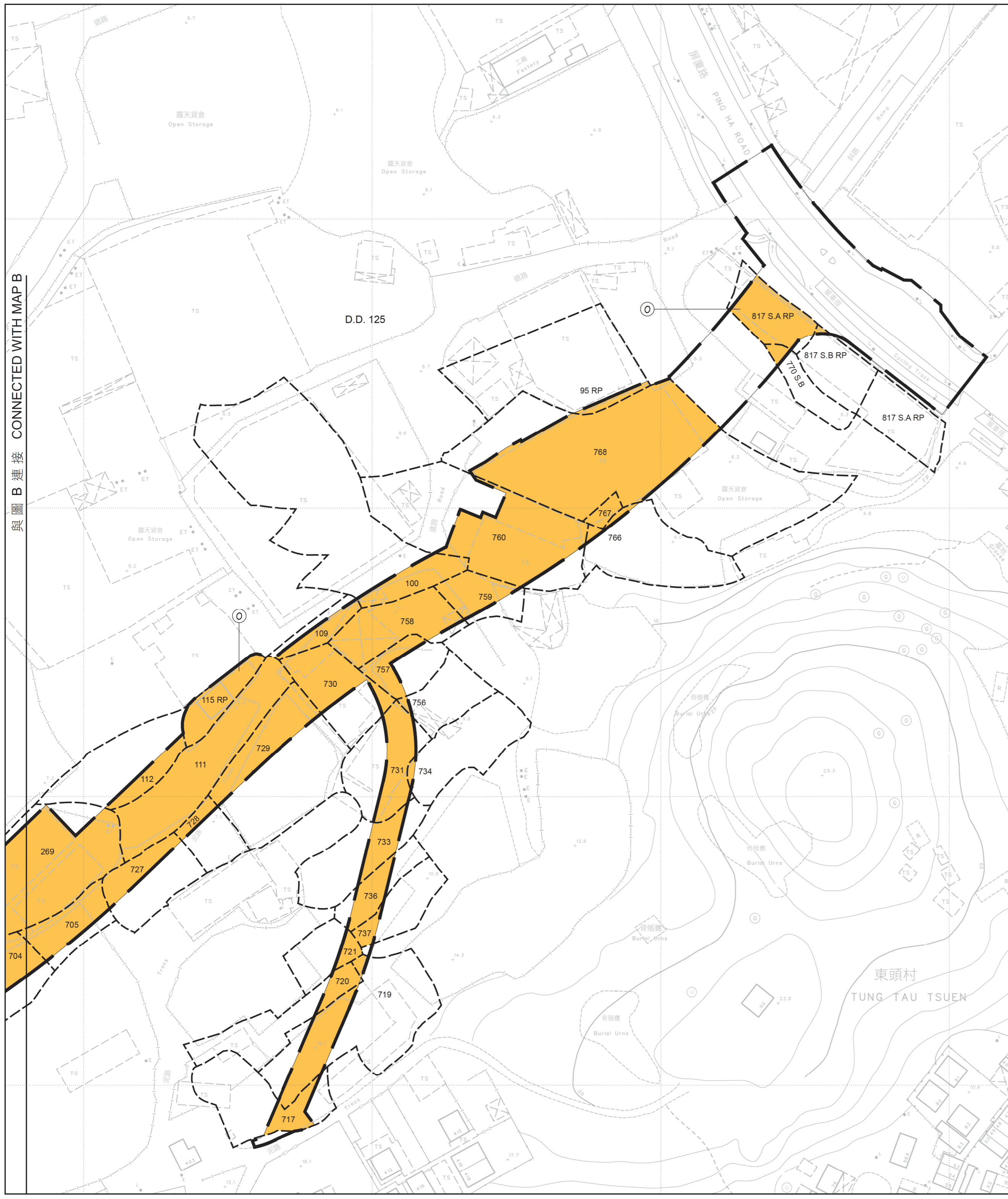
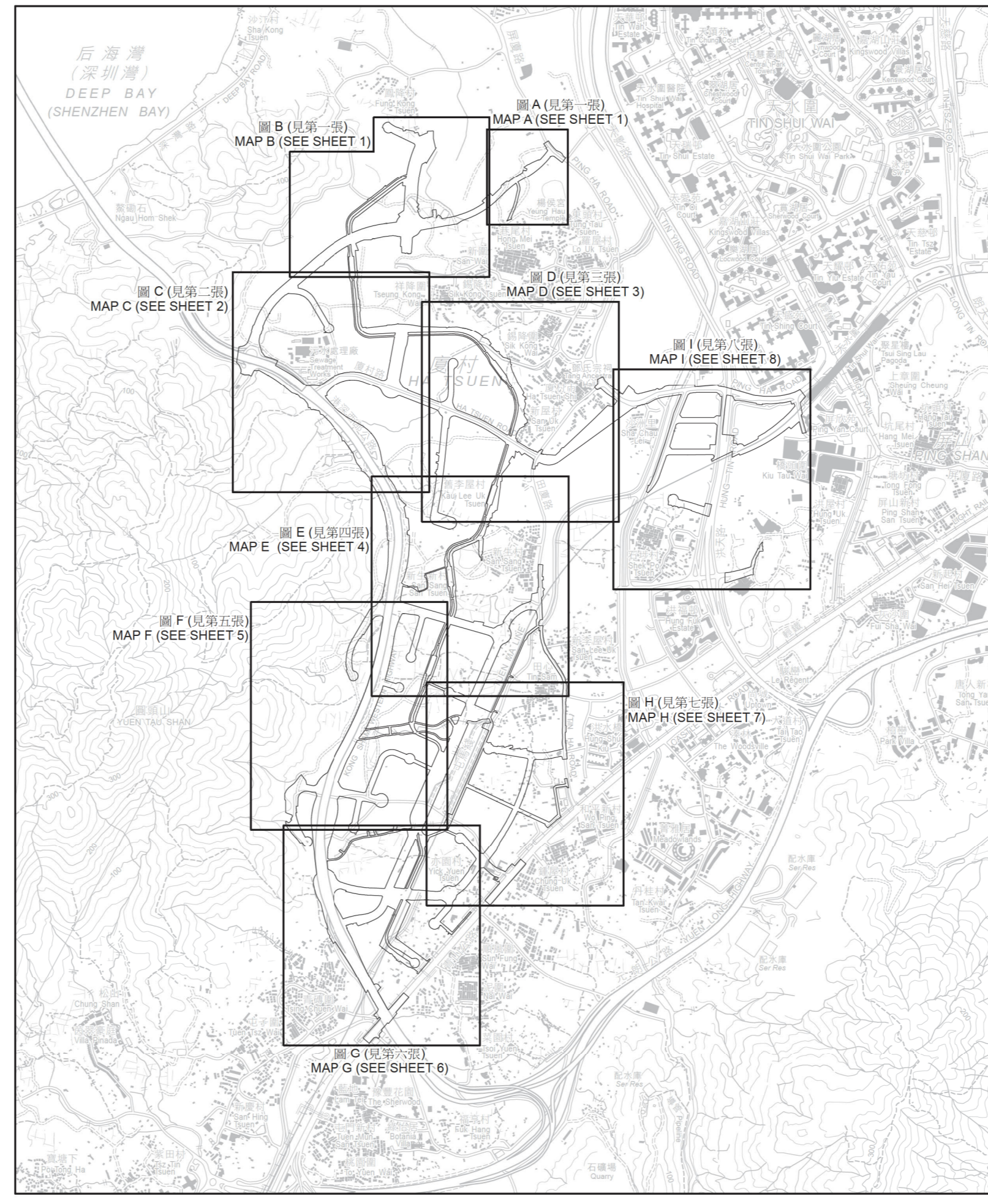


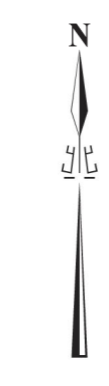
圖 A MAP A



位置 LOCATION



比例尺 SCALE 1:20 000



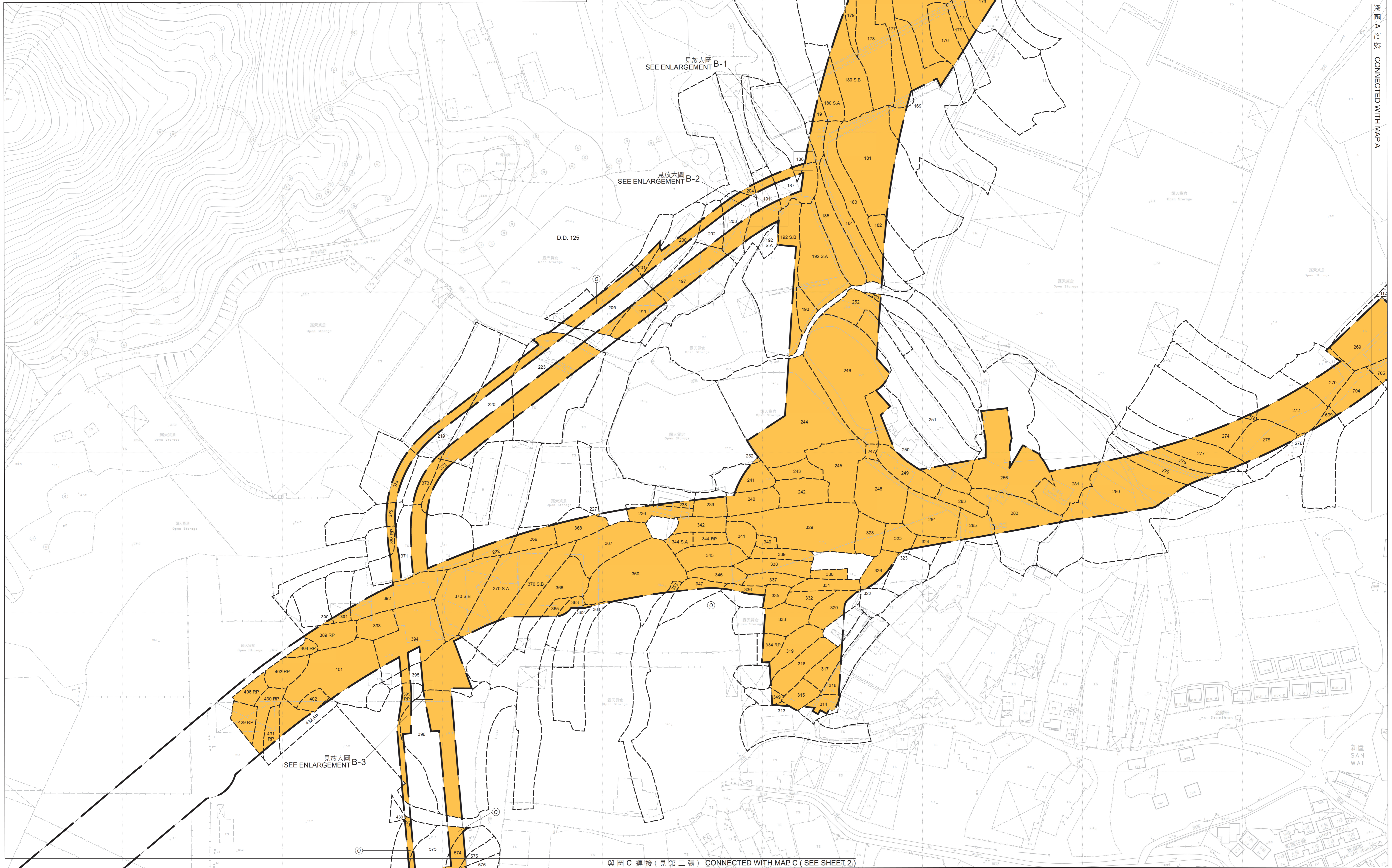
圖例 LEGEND

- 收地/遷拆界限 RESUMPTION / CLEARANCE LIMIT
- 予收回的土庫 LAND TO BE RESUMED
- 地段界線 LOT BOUNDARY
- 丈量界線 DEMARCATION DISTRICT
- 餘地 REMAINING PORTION
- 分段 SECTION
- 小分段 SUBSECTION
- 丈量界線 DEMARCATION DISTRICT BOUNDARY
- 遷色 COLOURED ORANGE
- 遷色範圍 COLOURED ORANGE STIPPLED BLACK

說明 NOTE:

1. 本套圖則由 10 張圖組成，其上標示的收地位置及相關資料只供識別之用。
This plan set is composed of 10 sheets, the resumption locations and related information shown on which are for identification purposes only.
2. 有關符號和縮寫等的圖例，請參閱第一張。
For legend of symbols and abbreviations etc., please refer to Sheet 1.
3. 有關指定部分的放大圖，請參閱第九張。
For enlargements of specified parts, please refer to Sheet 9.
4. 有關收地遷拆表，請參閱第十張。
For resumption area schedule, please refer to Sheet 10.

圖 B MAP B



比例尺 SCALE 1:1 000
metres 20 0 20 40 60 80 100 metres

已簽署 Signed
(劉喬雅 Joanne LOU)
地產測量師/新發展區 Chief Estate Surveyor / New Development Area
日期 Date 09/09/2022

地政總署 新發展區組
New Development Area Section
Lands Department
圖則由地政總署測量處
Plan Prepared by District Survey Office, Yuen Long
© 2022 地政總署 版權保留 Copyright reserved - Hong Kong SAR Government

收地圖則
道路(工程、使用及補償)條例(第370章)
工務計劃項目第7787CL號(部分)及第7829CL號
洪水橋/廈村新發展區
前期工程第三期及第二階段工程 - 工地平整和基礎設施

RESUMPTION PLAN
ROADS (WORKS, USE AND COMPENSATION) ORDINANCE (CHAPTER 370)
PWP ITEM NOS. 7787CL (PART) AND 7829CL
HUNG SHUI KIU / HA TSUEN NEW DEVELOPMENT AREA
ADVANCE WORKS PHASE 3 AND STAGE 2 WORKS - SITE FORMATION AND ENGINEERING INFRASTRUCTURE

檔案編號 File No. LD NDA/HSK/PLAN/4, LD DSO/YL/13/169

測量圖編號 Survey Sheet No. 6-NW-1D, 2C, 2D, 6B & 7A

參考圖編號 Reference Plan No. 278463/RD/GZ/100 to 119 (土木工程拓展署 CEDD)

圖則編號 PLAN No. YLM10744 (第一張 SHEET 1)