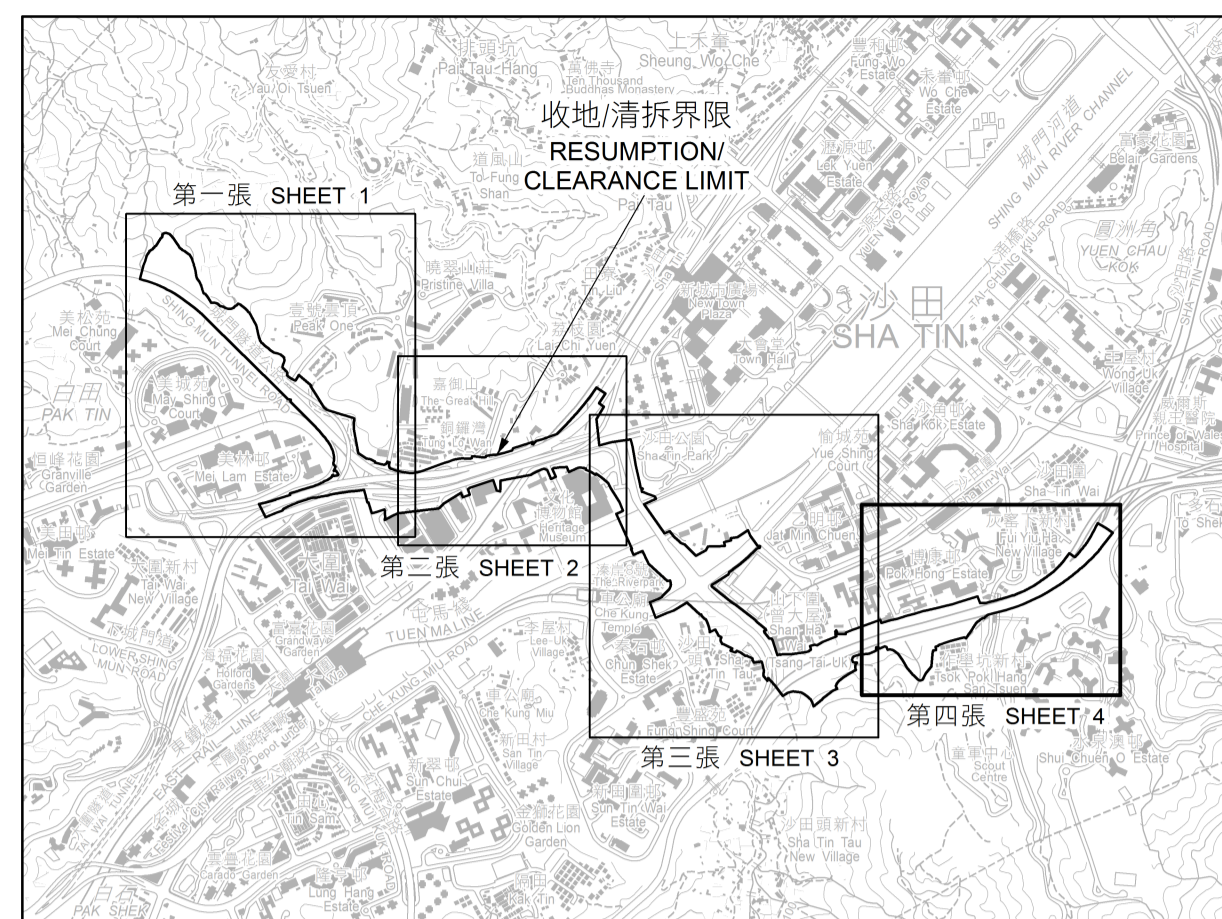







位置 LOCATION



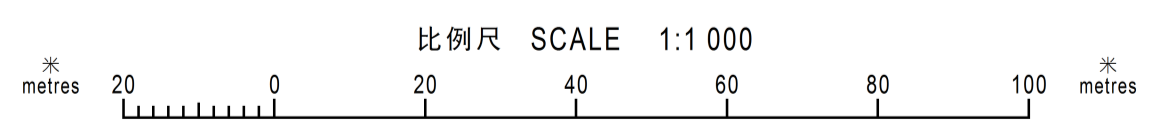
比例 SCALE 1:20 000

圖例 LEGEND

-  收地/清拆界限  
RESUMPTION / CLEARANCE LIMIT
-  D.D.  
丈量約份  
DEMARCATON DISTRICT
-  丈量約份界線  
DEMARCATON DISTRICT BOUNDARY




說明  
NOTE:  
有關收地面積表，請參閱第一張  
FOR RESUMPTION AREA SCHEDULE, PLEASE REFER TO SHEET 1



只作識別用  
FOR IDENTIFICATION PURPOSES ONLY

已簽署 SIGNED  
-----  
(黃國維) (Wilson K.W. WONG)  
沙田地政專員 District Lands Officer, Sha Tin  
日期 Date 29 OCT 2021

 地政總署 沙田地政處  
District Lands Office, Sha Tin  
Lands Department  
圖則由沙田測量處繪製  
Plan Prepared by District Survey Office, Sha Tin  
© 香港特別行政區政府 版權所有 Copyright reserved - Hong Kong SAR Government

收地圖則  
道路 (工程、使用及補償) 條例 (第370章)  
工務計劃項目第7705TH號  
沙田新市鎮第二期 - T4號主幹路

RESUMPTION PLAN  
ROADS (WORKS, USE AND COMPENSATION) ORDINANCE (CHAPTER 370)  
PWP ITEM No. 7705TH  
SHA TIN NEW TOWN, STAGE 2 - TRUNK ROAD T4

檔案編號 File No.	L/M in LD DLO/ST419/180
測量圖編號 Survey Sheet No.	7-SE-16A & 16B
發展藍圖編號 Layout Plan No.	-----
參考編號 Reference No.	6057957/GAZ/100-106 (土木工程拓展署 CEDD)
圖則編號 PLAN No.	STM10485 (四張的第四張 SHEET 4 OF 4)