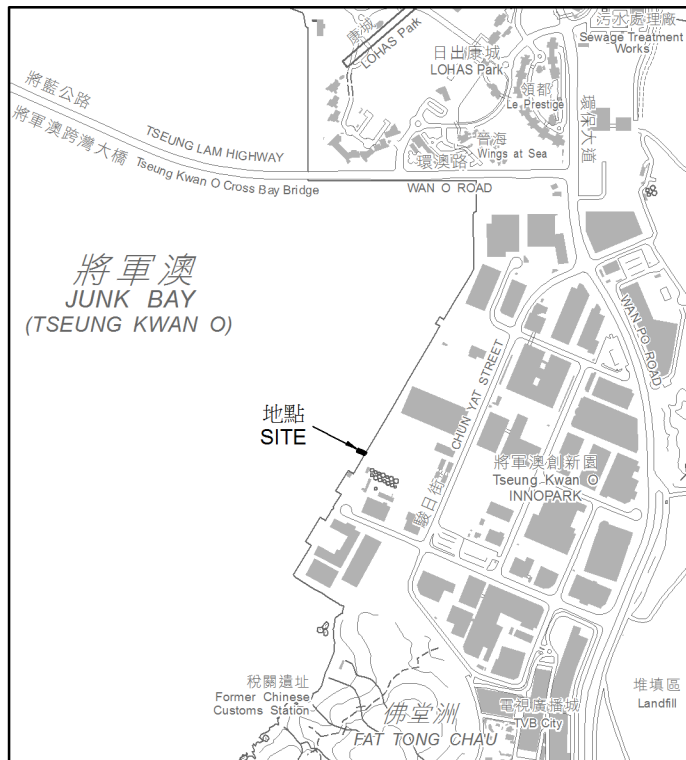


位置 LOCATION



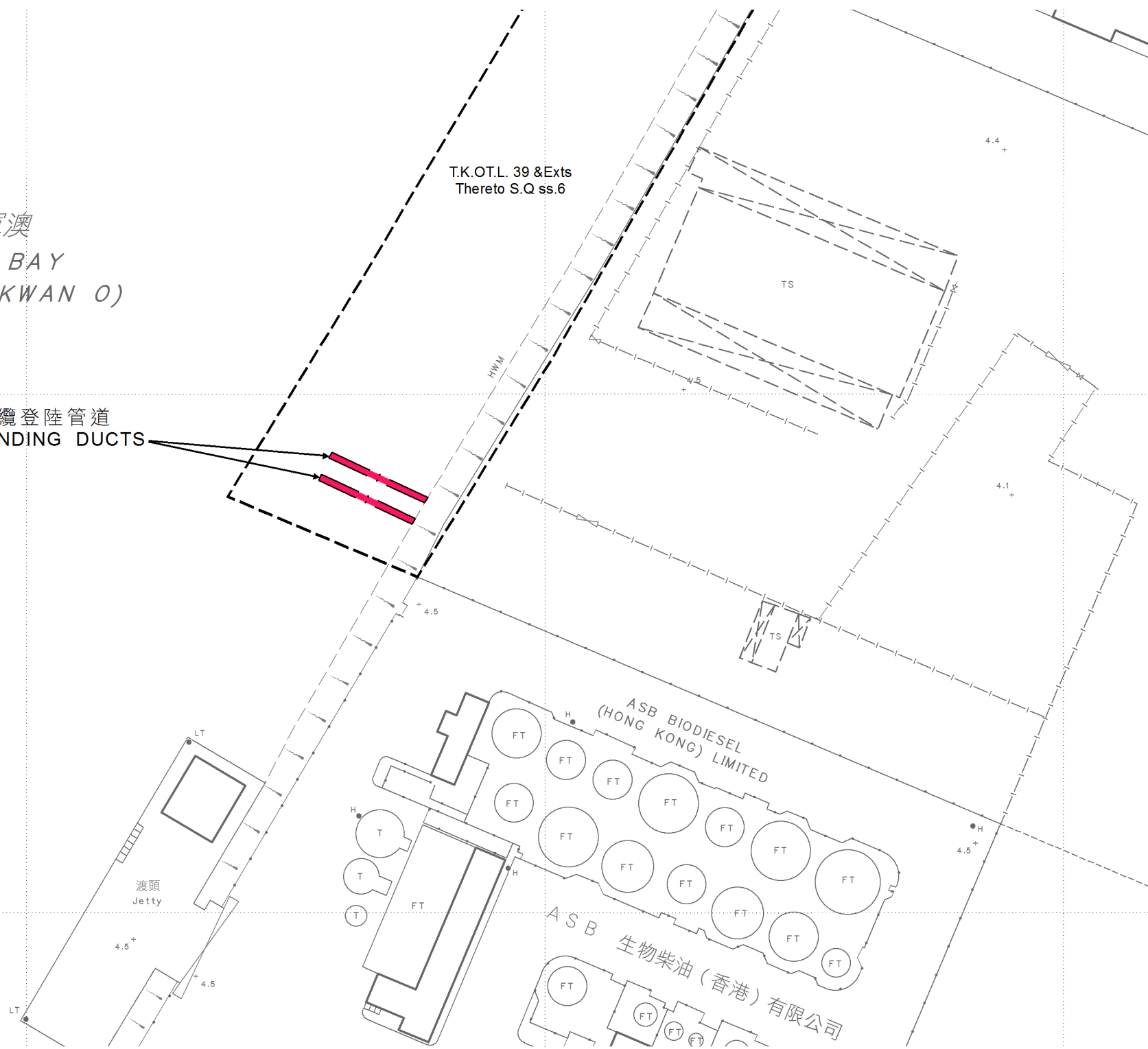
比例 SCALE 1:20 000

圖例 LEGEND

 受影響的前濱及海床範圍
FORESHORE AND SEA-BED AFFECTED

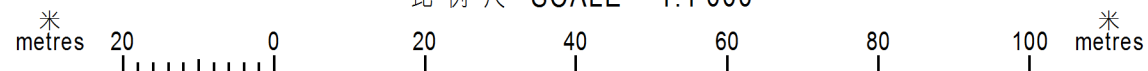
將軍澳
JUNK BAY
(TSEUNG KWAN O)

海底光纜登陸管道
CABLE LANDING DUCTS



以紅色標示的面積約為 50.0 平方米
COLOURED RED AREA 50.0 SQUARE METRES (ABOUT)

比例尺 SCALE 1:1 000



已簽署 Signed

(趙莉莉女士 Ms. CHIU Lee-lee, Lily)
副署長 (專業事務) Deputy Director / Specialist
18 / 10 / 2024



地政總署
Lands Department

圖則由西貢測量處繪製
Plan Prepared by District Survey Office, Sai Kung

© 香港特別行政區政府 版權所有 Copyright reserved - Hong Kong SAR Government

前濱及海床(填海工程)條例(第127章)
將軍澳工業邨內海底光纜登陸管道安裝工程
FORESHORE AND SEA-BED (RECLAMATIONS) ORDINANCE (CHAPTER 127)
INSTALLATION OF CABLE LANDING DUCTS
WITHIN TSEUNG KWAN O INDUSTRIAL ESTATE

檔案編號 File No. L/M(75) TO DLO/SK 211/SPT/59

測量圖編號 Survey Sheet No. 12-SW-6A

發展藍圖編號 Layout Plan No. -----

參考圖編號 Reference Plan No. 7076899/LANDING/001

圖則編號 PLAN No. SKM10381

日期 Date: 03/10/2024