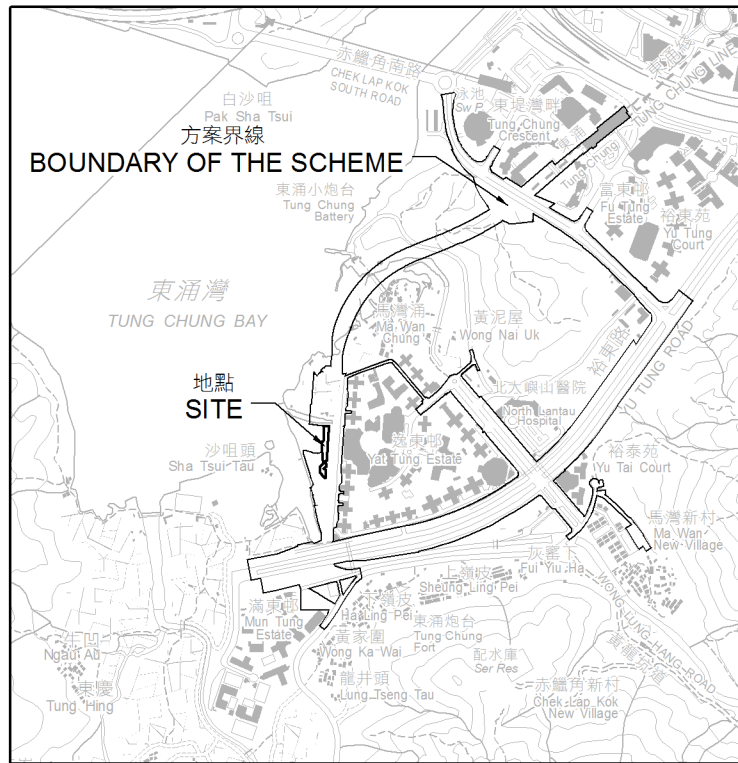
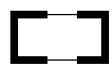


位置 LOCATION

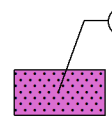


比例 SCALE 1:20 000

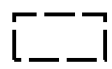
圖例 LEGEND



方案界線  
BOUNDARY OF THE SCHEME



Purple Stippled Black  
將予設定暫時佔用權利的土地  
LAND ON WHICH RIGHTS OF TEMPORARY  
OCCUPATION IS TO BE CREATED



地段界線  
LOT BOUNDARY

D.D.  
丈量約份  
DEMARCATIION DISTRICT

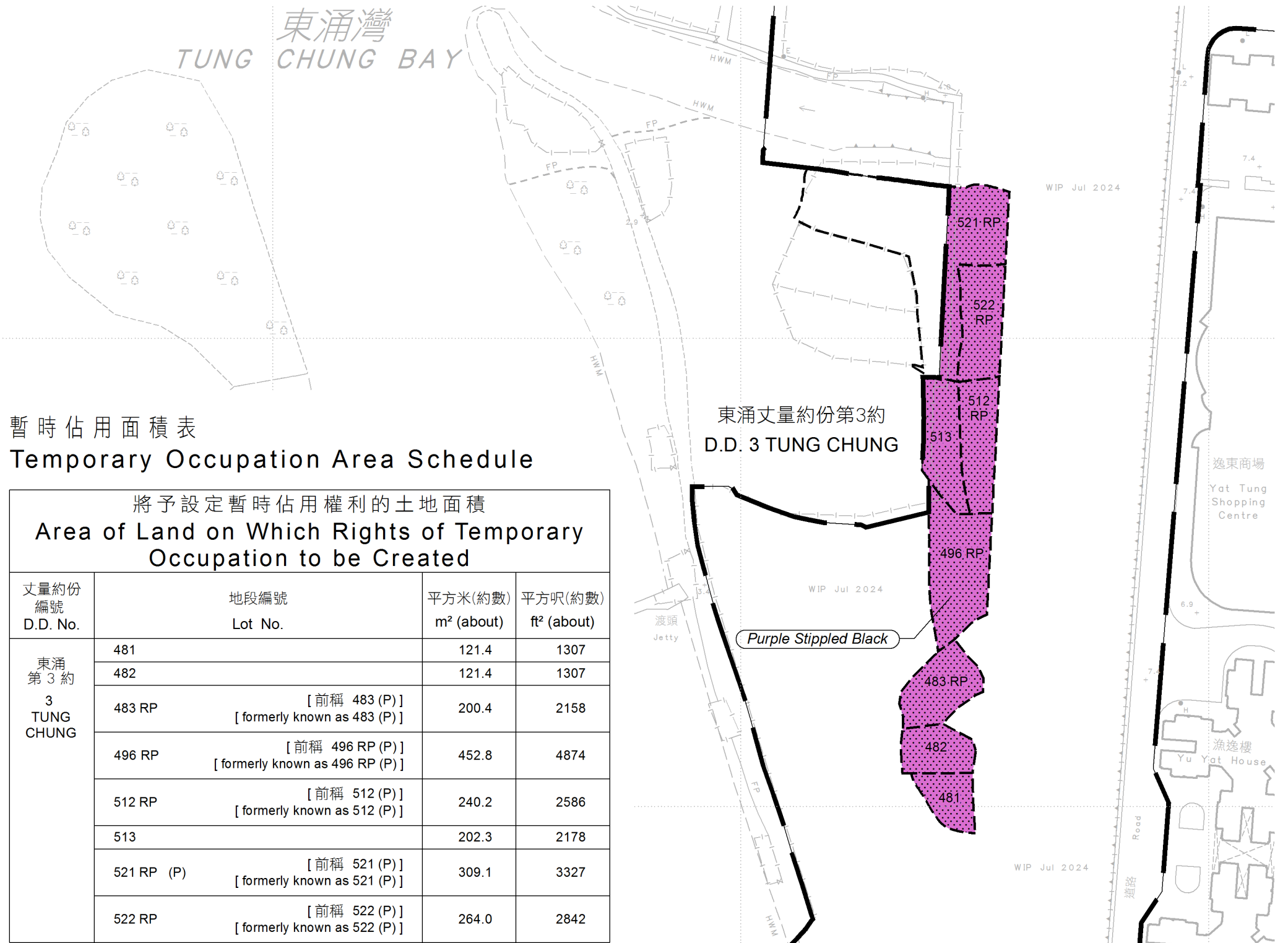
RP  
餘段  
REMAINING PORTION

(P)  
部分  
PORTION

Purple Stippled Black  
紫色綴黑網點  
COLOURED PURPLE STIPPLED BLACK

只作識別用  
FOR IDENTIFICATION PURPOSES ONLY

東涌灣  
TUNG CHUNG BAY



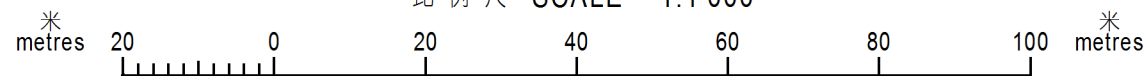
暫時佔用面積表  
Temporary Occupation Area Schedule

將予設定暫時佔用權利的土地面積

Area of Land on Which Rights of Temporary Occupation to be Created

丈量約份編號 D.D. No.	地段編號 Lot No.	平方米(約數) m <sup>2</sup> (about)	平方呎(約數) ft <sup>2</sup> (about)	
東涌 第3約 3 TUNG CHUNG	481	121.4	1307	
	482	121.4	1307	
	483 RP	[ 前稱 483 (P) ] [ formerly known as 483 (P) ]	200.4	2158
	496 RP	[ 前稱 496 RP (P) ] [ formerly known as 496 RP (P) ]	452.8	4874
	512 RP	[ 前稱 512 (P) ] [ formerly known as 512 (P) ]	240.2	2586
	513		202.3	2178
	521 RP (P)	[ 前稱 521 (P) ] [ formerly known as 521 (P) ]	309.1	3327
	522 RP	[ 前稱 522 (P) ] [ formerly known as 522 (P) ]	264.0	2842

比例尺 SCALE 1:1 000



SIGNED

(何敏儀 M. Y. HO)

總產業測量師，鐵路發展  
Chief Estate Surveyor, Railway Development  
日期 Date 30 JUL 2024

地政總署 鐵路發展組  
Railway Development Section, Lands Department  
圖則由鐵路發展測量小組繪製  
Plan Prepared by Railway Development Survey Unit  
© 香港特別行政區政府 版權所有 Copyright reserved - Hong Kong SAR Government

鐵路條例 (第 519 章)

東涌線延線

設定暫時佔用土地權利圖則

RAILWAYS ORDINANCE (CHAPTER 519)

TUNG CHUNG LINE EXTENSION

CREATION OF RIGHTS OF TEMPORARY OCCUPATION OF LAND PLAN

檔案編號 File No. RD/TCLE/GEN/33  
LD RDSU 15/25/4 Pt.2

測量圖編號 Survey Sheet No. 9-SE-8C & 8D

發展藍圖編號 Layout Plan No. -----

參考圖編號 Reference Plan No. TCLE-T01 (Rev.1)(路政署 HyD)

圖則編號 PLAN No. RDM2070

日期 Date : 15/07/2024