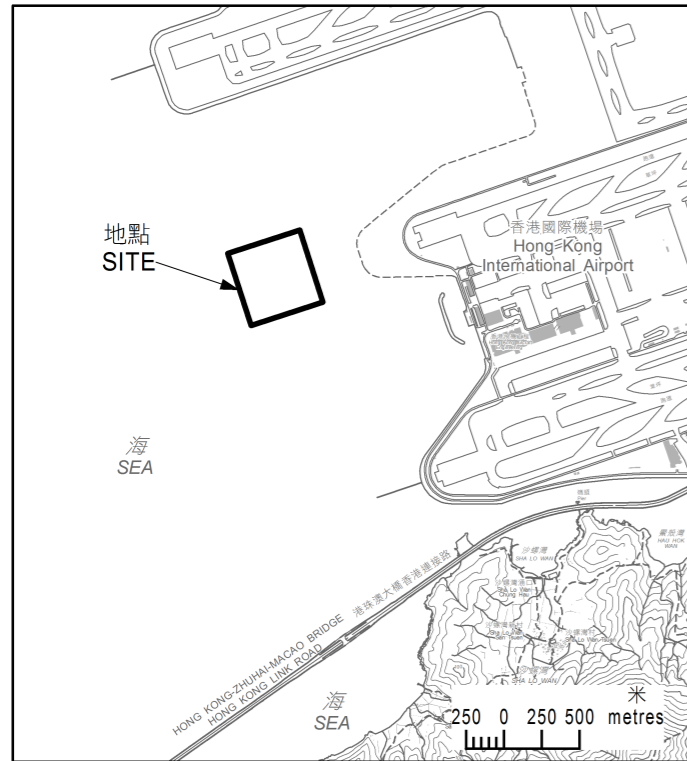
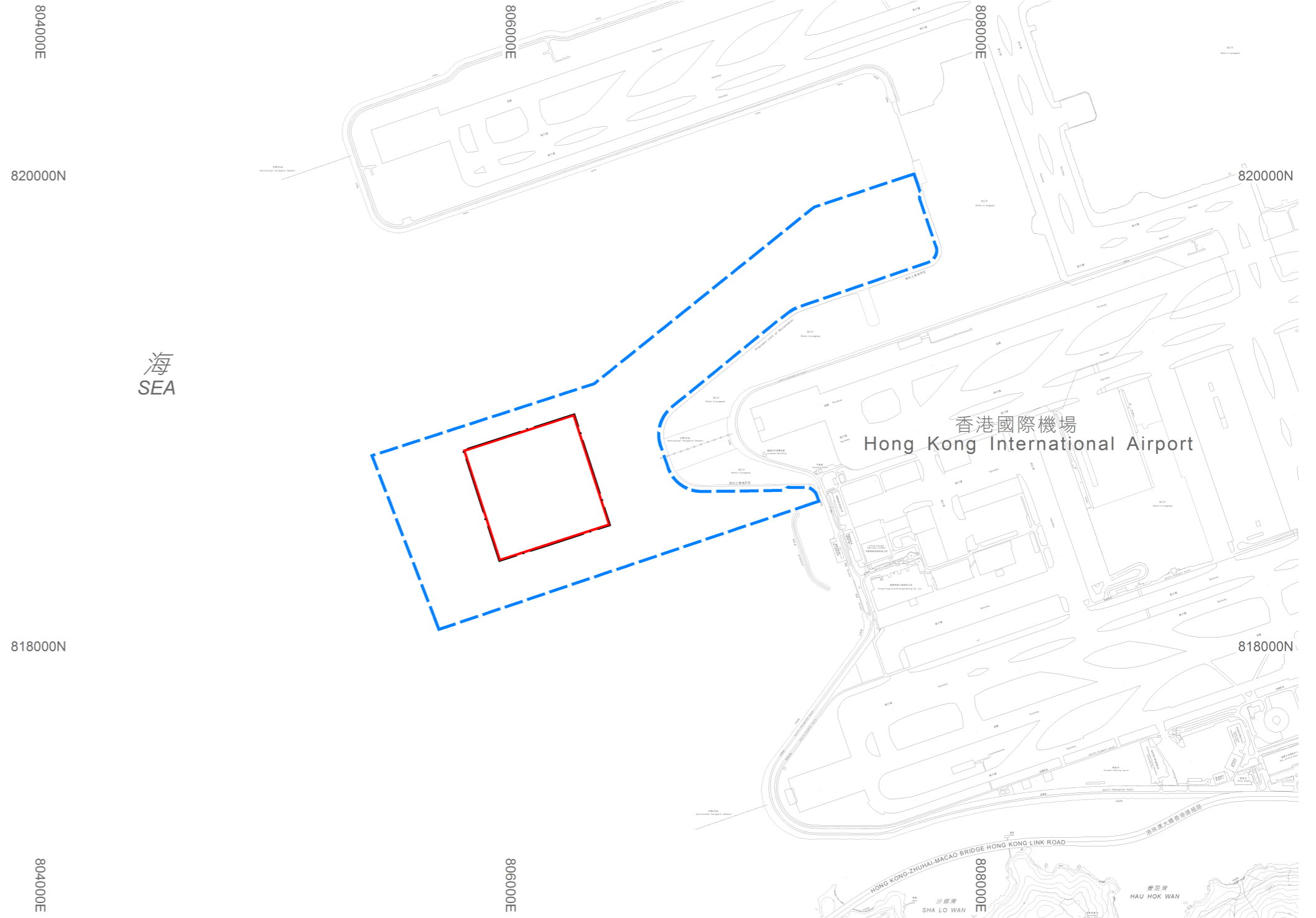


位置 LOCATION

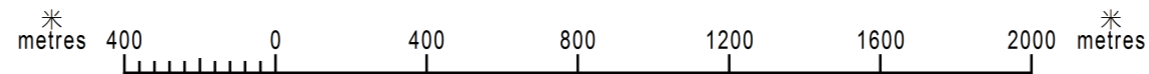


圖例 LEGEND

-  受影響的海床範圍  
SEA-BED AFFECTED
-  香港國際機場進口航道區第三區  
HONG KONG INTERNATIONAL AIRPORT  
APPROACH AREA NO. 3



以紅色邊線標示的面積約為 25.0 公頃 EDGED RED AREA 25.0 HECTARES (ABOUT)



已簽署 SIGNED

( 趙莉莉女士 Ms. CHIU Lee-lee, Lily )  
副署長(專業事務) Deputy Director / Specialist  
地政總署 11 / 4 / 2024  
Lands Department



圖則由離島測量處繪製  
Plan Prepared by District Survey Office, Islands  
© 香港特別行政區政府 版權所有 Copyright reserved - Hong Kong SAR Government

前濱及海床(填海工程)條例(第127章)  
在香港國際機場進口航道區第三區敷設人工魚礁  
FORESHORE AND SEA-BED (RECLAMATIONS) ORDINANCE (CHAPTER 127)  
DEPLOYMENT OF ARTIFICIAL REEFS  
IN THE HONG KONG INTERNATIONAL AIRPORT APPROACH AREA NO. 3

檔案編號 File No. LD DLO/IS 27/LMLC/2023/NLT

測量圖編號 Survey Sheet No. 9-NW-D

發展藍圖編號 Layout Plan No. -----

參考圖編號 Reference Plan No. TRD-P591-AA-XX-C-SK-DR-Figure1B (香港國際機場 HKIA)

圖則編號 PLAN No. ISM3574