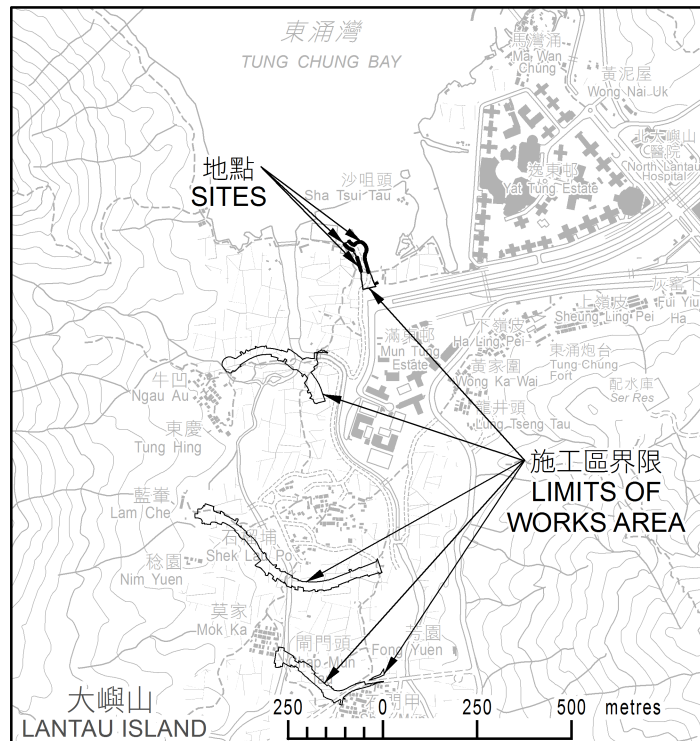


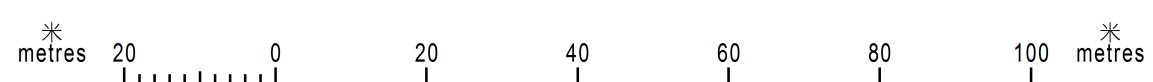
位置 LOCATION



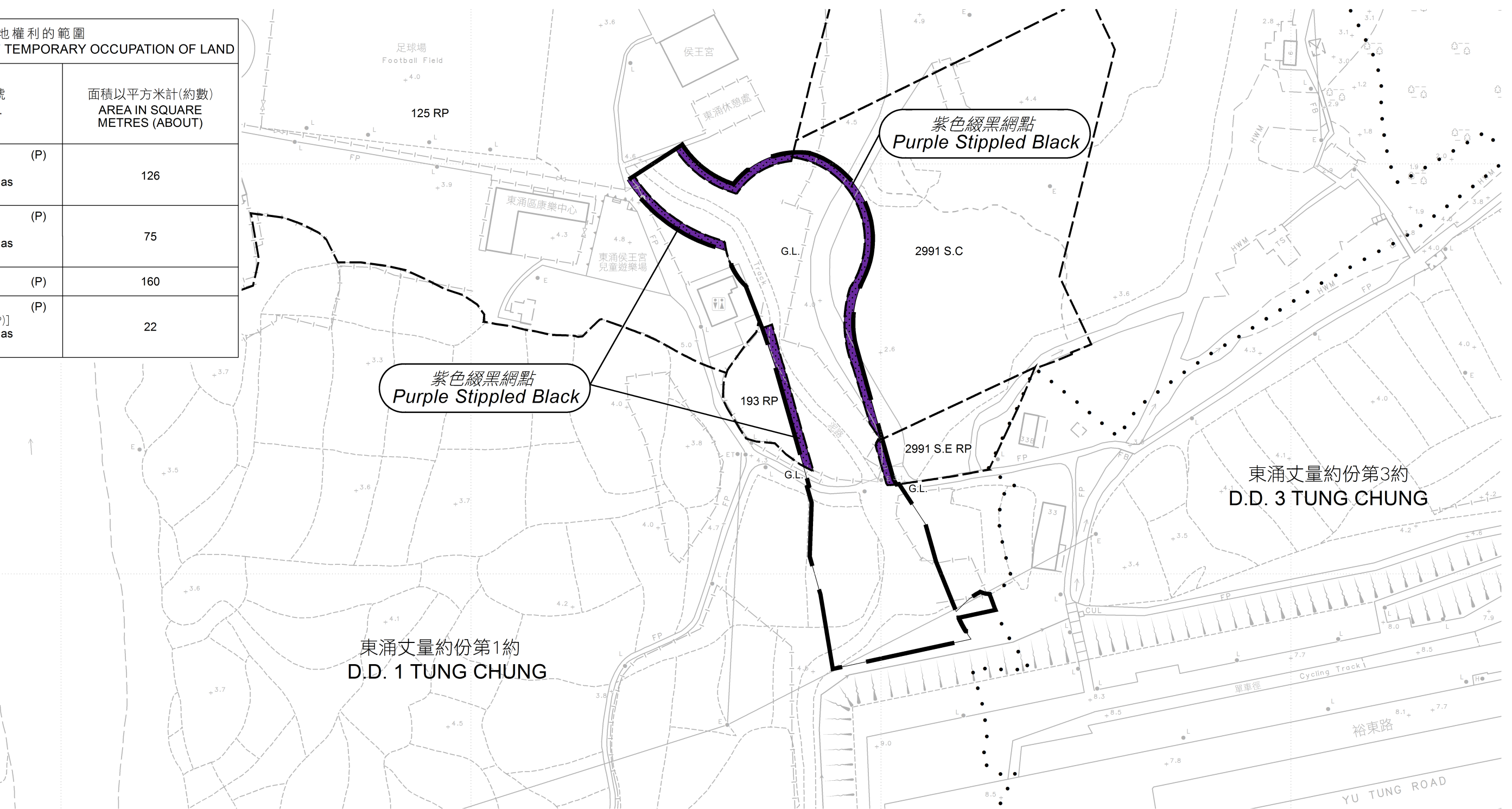
設定暫時佔用土地權利的範圍 AREA FOR CREATION OF RIGHTS OF TEMPORARY OCCUPATION OF LAND		
丈量約份編號 D.D. No.	地段編號 LOT No.	面積以平方米計(約數) AREA IN SQUARE METRES (ABOUT)
東涌第1約 1 TUNG CHUNG	125 RP [前稱125 (P)] [formerly known as 125 (P)]	(P) 126
	193 RP [前稱193 (P)] [formerly known as 193 (P)]	(P) 75
	2991 S.C [前稱2991 S.E (P)] [formerly known as 2991 S.E (P)]	(P) 160
	2991 S.E RP [前稱2991 S.E (P)] [formerly known as 2991 S.E (P)]	(P) 22

圖例
LEGEND

- 紫色綴黑網點
Purple Stippled Black
- 施工區界限
LIMIT OF WORKS AREA
- 設定暫時佔用土地權利的範圍
AREA FOR CREATION OF RIGHTS OF TEMPORARY OCCUPATION OF LAND
- 地段界線
LOT BOUNDARY
- D.D. 丈量約份
DEMARCATIION DISTRICT
- G.L. 政府土地
GOVERNMENT LAND
- S. 分段
SECTION
- RP 餘段
REMAINING PORTION
- (P) 部分
PORTION
- 丈量約份界線
DEMARCATIION DISTRICT BOUNDARY



只作識別用
FOR IDENTIFICATION PURPOSES ONLY



已簽署 SIGNED

(葉珮兒女士) (Ms Alice YIP)
離島地政專員 District Lands Officer, Islands
日期 Date 19 NOV 2024

地政總署 離島地政處
District Lands Office, Islands
Lands Department

圖則由離島測量處繪製
Plan Prepared by District Survey Office, Islands
© 香港特別行政區政府 版權所有 Copyright reserved - Hong Kong SAR Government

設定暫時佔用土地權利的修訂圖則
道路(工程、使用及補償)條例(第370章)
工務計劃項目第7786CL號東涌新市鎮擴展
(L22號公路、L24號公路、L25號公路、L26號公路及L28號公路道路工程)
AMENDMENT PLAN FOR CREATION OF RIGHTS OF TEMPORARY OCCUPATION OF LAND
ROADS (WORKS, USE AND COMPENSATION) ORDINANCE (CHAPTER 370)
PWP ITEM NO. 7786CL TUNG CHUNG NEW TOWN EXTENSION
(ROAD WORKS AT ROAD L22, ROAD L24, ROAD L25, ROAD L26 AND ROAD L28)

檔案編號 File No.	LD DLO/IS 05/CRN/2021/K/TCNTE & LD DSO/IS W4210
測量圖編號 Survey Sheet No.	9-SE-8C & 13A
發展藍圖編號 Layout Plan No.	-----
參考圖編號 Reference Plan No.	251854/SK/0313C (土木工程拓展署 CEDD)
圖則編號 PLAN No.	ISM3390b