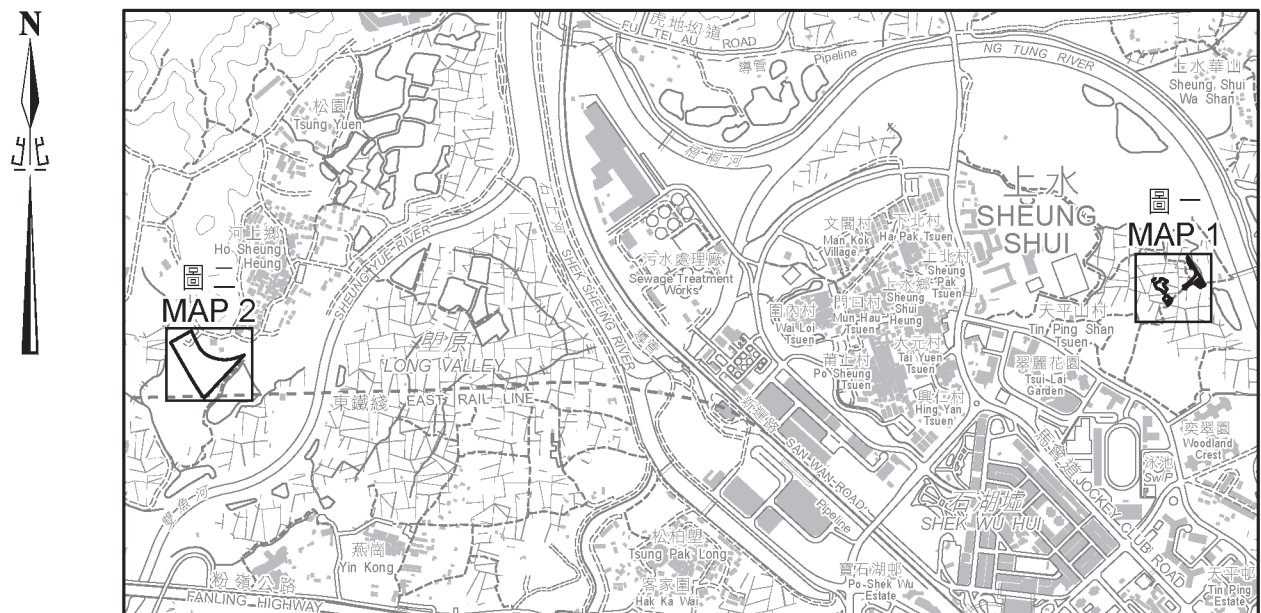


位置 LOCATION



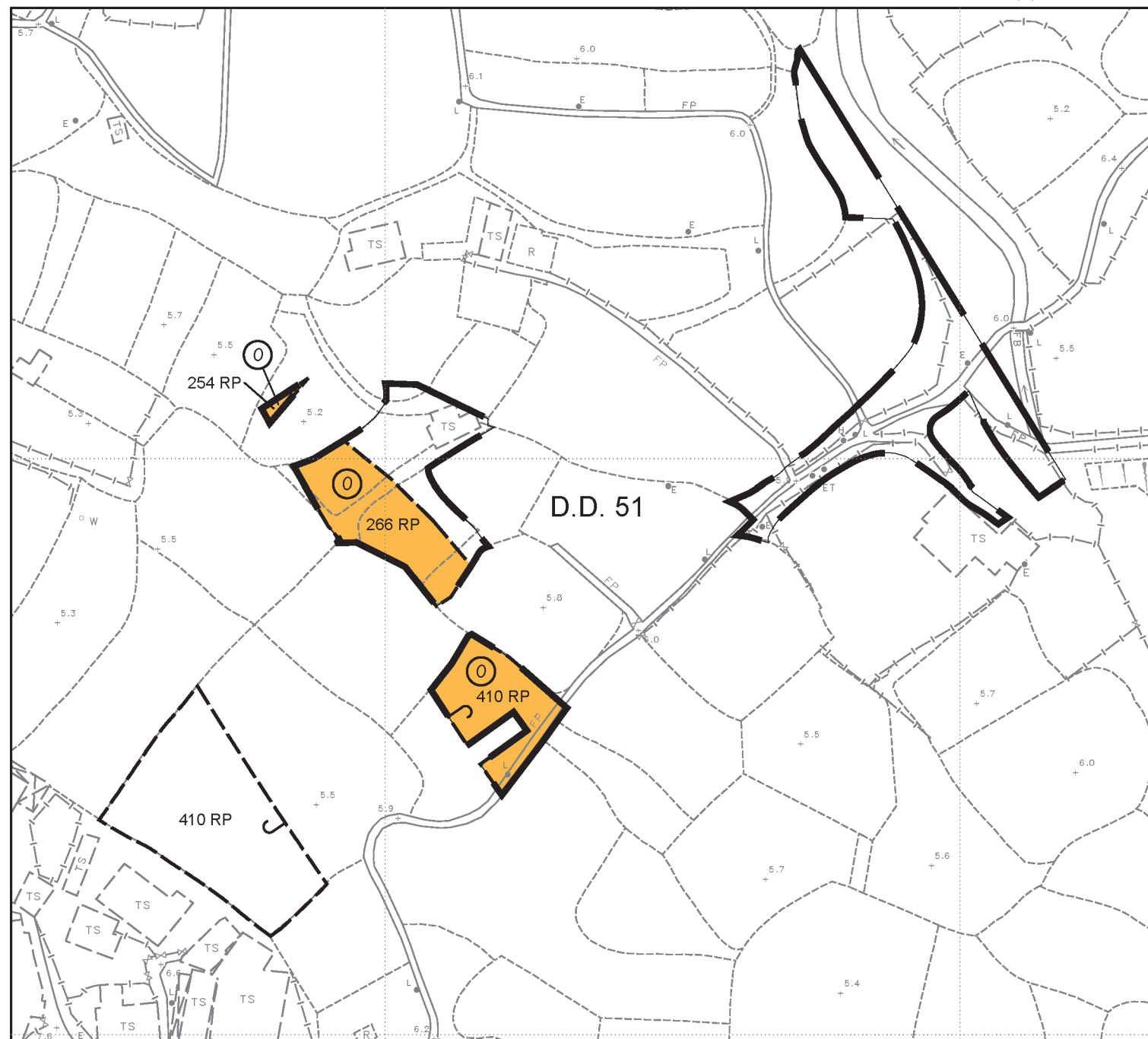
比例 SCALE 1:20 000

圖例

LEGEND

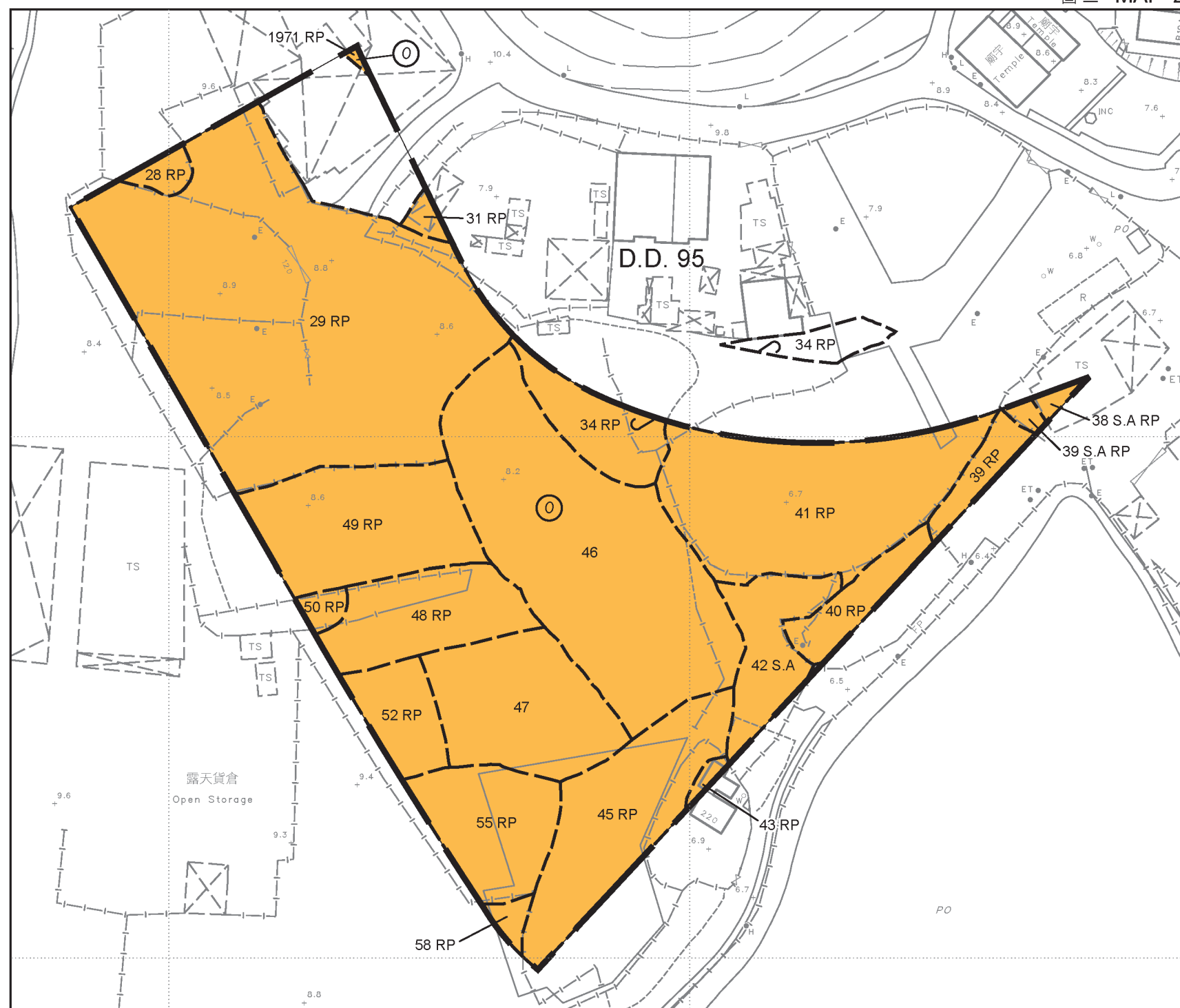
- 收地 / 清拆界限  
RESUMPTION / CLEARANCE LIMIT
- 將予收回的土地  
LAND TO BE RESUMED
- 地段界線  
LOT BOUNDARY
- D.D. 丈量約份  
DEMARICATION DISTRICT
- RP 餘段  
REMAINING PORTION
- S. 分段  
SECTION
- 橙色  
COLOURED ORANGE

圖一 MAP 1

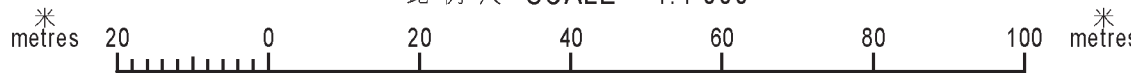


圖二 MAP 2

將予收回土地的面積 Area of Land to be Resumed				
丈量約份編號 D.D. No.	地段編號 Lot No.		平方米(約數) m <sup>2</sup> (about)	平方呎(約數) ft <sup>2</sup> (about)
51	254 RP	[前稱 254 (部分)] [formerly known as 254 (Portion)]	52.2	561
51	266 RP	[前稱 266 (部分)] [formerly known as 266 (Portion)]	470.3	5062
51	410 RP (部分 Portion)	[前稱 410 (部分)] [formerly known as 410 (Portion)]	294.4	3169
95	28 RP	[前稱 28 (部分)] [formerly known as 28 (Portion)]	13.5	145
95	29 RP	[前稱 29 (部分)] [formerly known as 29 (Portion)]	2828.7	30448
95	31 RP	[前稱 31 (部分)] [formerly known as 31 (Portion)]	57.6	620
95	34 RP (部分 Portion)	[前稱 34 (部分)] [formerly known as 34 (Portion)]	135.4	1457
95	38 S.A RP	[前稱 38 S.A (部分)] [formerly known as 38 S.A (Portion)]	32.3	348
95	39 S.A RP	[前稱 39 S.A (部分)] [formerly known as 39 S.A (Portion)]	30.8	332
95	39 RP	[前稱 39 RP (部分)] [formerly known as 39 RP (Portion)]	124.1	1336
95	40 RP	[前稱 40 (部分)] [formerly known as 40 (Portion)]	231.4	2491
95	41 RP	[前稱 41 (部分)] [formerly known as 41 (Portion)]	1319.2	14199
95	42 S.A	[前稱 42 (部分)] [formerly known as 42 (Portion)]	397.4	4278
95	43 RP	[前稱 43 (部分)] [formerly known as 43 (Portion)]	29.7	320
95	45 RP	[前稱 45 (部分)] [formerly known as 45 (Portion)]	816.9	8793
95	46	[前稱 46 (部分)] [formerly known as 46 (Portion)]	1982.9	21344
95	47	[前稱 47 (部分)] [formerly known as 47 (Portion)]	849.9	9148
95	48 RP	[前稱 48 (部分)] [formerly known as 48 (Portion)]	486.6	5238
95	49 RP	[前稱 49 (部分)] [formerly known as 49 (Portion)]	907.1	9763
95	50 RP	[前稱 50 (部分)] [formerly known as 50 (Portion)]	8.4	91
95	52 RP	[前稱 52 (部分)] [formerly known as 52 (Portion)]	245.6	2644
95	55 RP	[前稱 55 (部分)] [formerly known as 55 (Portion)]	504.7	5433
95	58 RP	[前稱 58 (部分)] [formerly known as 58 (Portion)]	75.4	812
95	1971 RP	[前稱 1971 (部分)] [formerly known as 1971 (Portion)]	9.8	105
總面積 Total Area			11904.3	128137



比例尺 SCALE 1:1 000



只作識別用  
FOR IDENTIFICATION PURPOSES ONLY

已簽署 Signed  
(劉燕儀 Joanne LOU)  
總產業測量師 / 新發展區  
Chief Estate Surveyor / New Development Area  
日期 Date 28 / 6 / 2024

收地圖則  
收回土地條例 (第 124 章)  
收回土地以便進行  
古洞北新發展區及粉嶺北新發展區發展計劃 - 餘下階段 (第二批)  
RESUMPTION PLAN  
LANDS RESUMPTION ORDINANCE (CHAPTER 124)  
RESUMPTION OF LAND FOR THE DEVELOPMENT OF  
KWU TUNG NORTH NEW DEVELOPMENT AREA AND  
FANLING NORTH NEW DEVELOPMENT AREA - REMAINING PHASE (SECOND BATCH)

檔案編號 File No. LD NDA/PLAN/11 & LD DSO/N 13/31/10

測量圖編號 Survey Sheet No. 2-SE-5C & 3-SW-2C

參考圖編號 Reference Plan No. 60624717/G3B/FIGURE 1.1, 2.1, 2.2, 2.3, 2.4, 2.5, 2.6, 2.7, 2.8, 2.9, 2.10, 2.11, 2.12 & 2.13  
60629088/SK1371, 1372, 1373, 1374, 1375, 1376, 1377, 1378 & 1379  
51910594-RP-3000, 3001, 3002, 3003, 3004, 3005, 3006, 3007, 3008, 3009, 3010, 3011, 3012, 3013, 3014 & 3015 (土木工程拓展署) (CEDD)

圖則編號 PLAN No. DNM5377

地政總署 新發展區組  
New Development Area Section  
Lands Department  
圖則由測繪處工程項目測量小組繪製  
Plan Prepared by Projects Survey Unit, Survey and Mapping Office